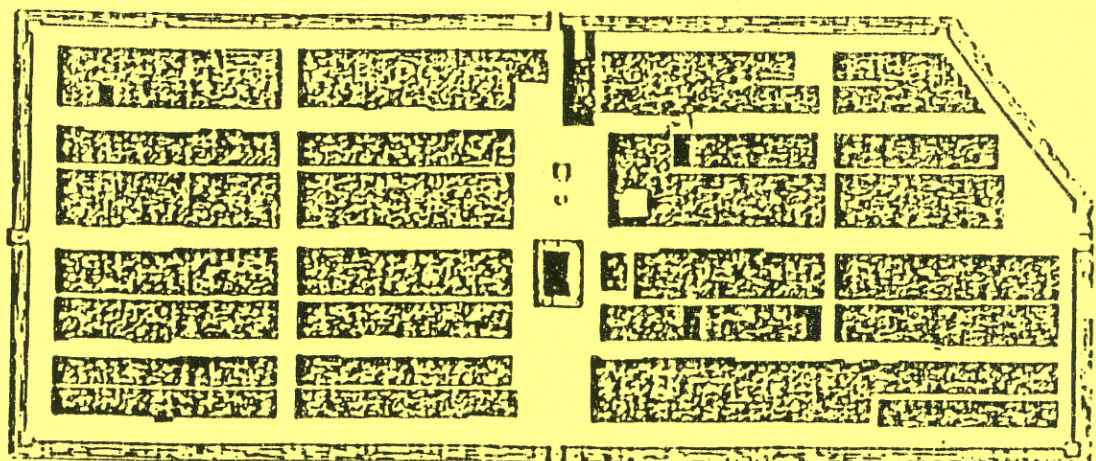


COMUNE DI S. GIOVANNI VALDARNO
VARIANTE AL P.R.G. PER IL CENTRO STORICO

Prof. Arch. GIANFRANCO DI PIETRO
Arch. GRAZIA GUBBI
Arch. TERESA GOBBO'
Cons. Interno Arch. FRANCO GIORNELLI



Profil et Plan

de S.^o Giovanni



Restituzione grafica : arch. Michele Fusillo
arch. Marina Toni

Rilievi e Indagine tipologica :

Responsabile Ufficio Centro Storico : arch. Franco Giornelli

Rilevatori : dott. arch. : Mauro Alpini Anna Bartolozzi Luigi Castigli
Silvio Innocenti Luca Mazzuri Alba Novalesi

ISOLATO N^o

3

COMUNE DI S. GIOVANNI VALDARNO

VARIANTE AL P.R.G. PER IL CENTRO STORICO

progettista: Prof. Arch. Gianfranco Di Pietro

INDAGINE STORICO - TIPOLOGICA

Ufficio Centro Storico

collaboratori: Mauro Alpini, Anna Bartolozzi,
Luigi Castigli, Silvio Innocenti,
Luca Mazzuri, Alba Navalesi

1

SCHEDA DI RILEVAMENTO, ANALISI TIPOLOGICA
E INDICAZIONI OPERATIVE

ISOLATO

U. E.

P.C.

3

86

85

1987

VIA * PIAZZA

Libertà

n° civ.
8-9

SEC. XIX

VIA * PIAZZA

n° civ.

VIA

Rosai

n° civ. 2-4

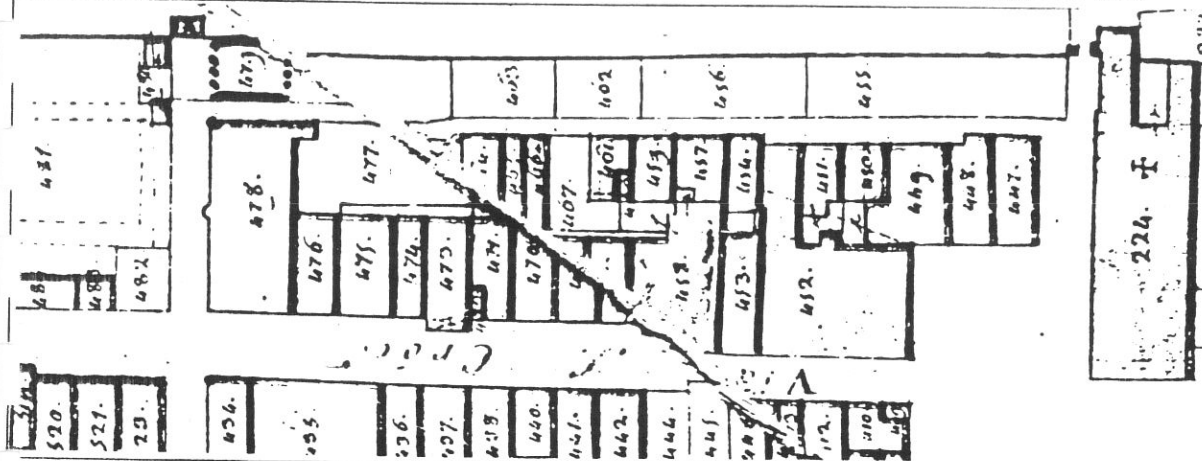
DOCUMENTAZIONE DELL'ASSETTO FONDIARIO - DATI CATASTALI

1

Rilevamento Primo Quarto Sec. XIX

Scala 1 : 1250

Dimensioni U.E.



Fronte m. 10

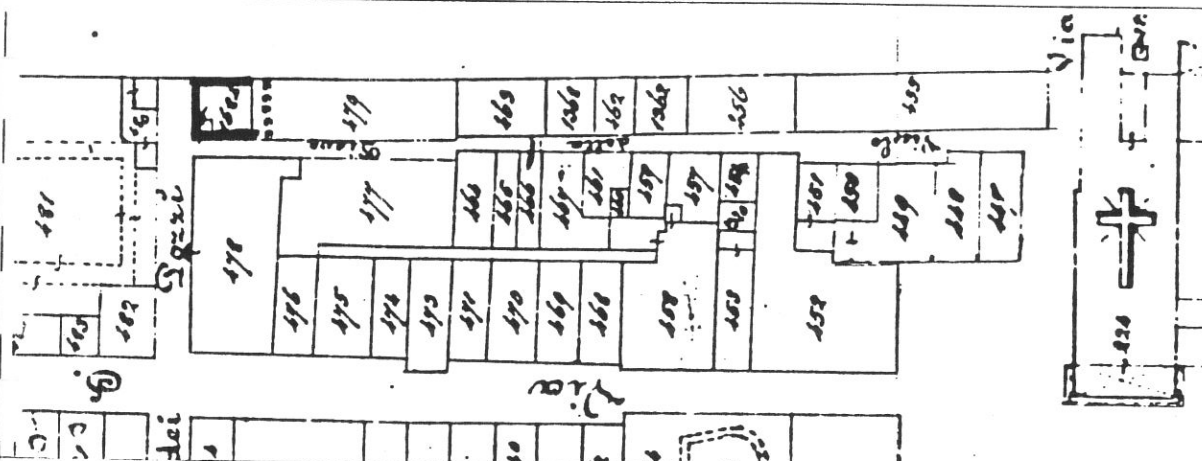
Profondità m. 8,5

Superficie mq. 85

Note

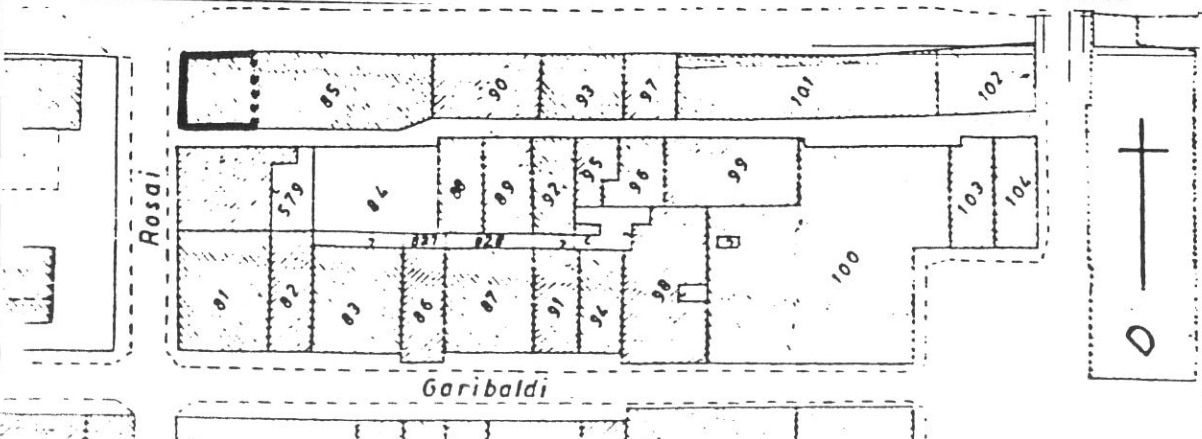
Rilevamento all'impianto

Scala 1 : 1250



Rilevamento N.C.E.U.

Scala 1 : 1000



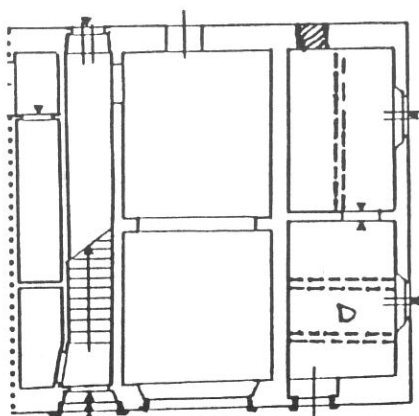
SCHEDA N°

86

2

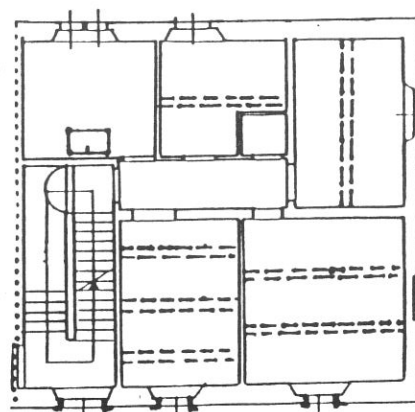
VIA DELLA PIEVE

P. TERRA




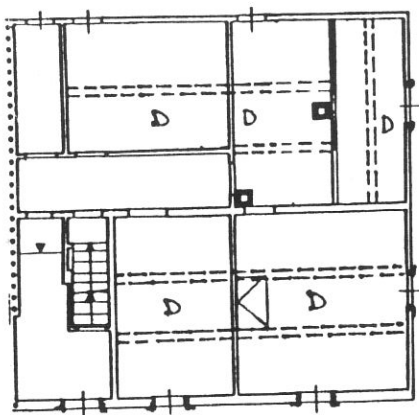
P. PRIMO

VIA ROSAI



PIAZZA DELLA LIBERTÀ

P. SECONDO

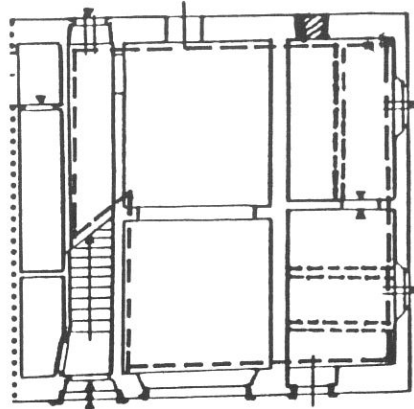


Tipologia

Edificio d'angolo a 3 piani, appartenente all'edificazione otto-novecentesca adiacente alle mura (abbattute in questo tratto per la formazione di piazza della Libertà). Edifici con profondità variabile da 8 a 10 metri ricavati all'interno delle mura nell'area di pertinenza dell'ultima lottizzazione medievale. Fronte principale a tre finestre rivolto verso la piazza. Scala perpendicolare al fronte posta all'estremità sinistra nella cellula frontale con parziale doppia rampa.

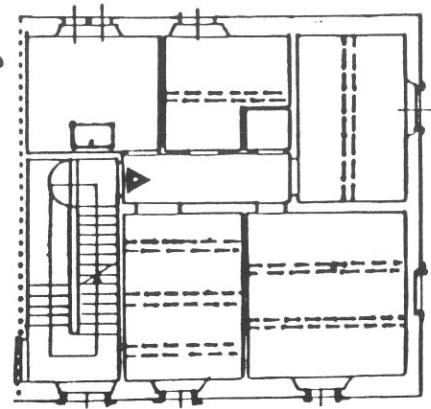
VIA DELLA PIEVE

P. TERRA




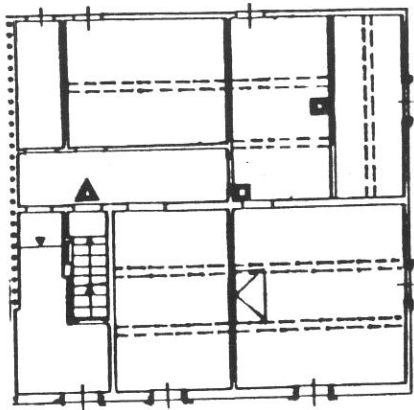
P. PRIMO

VIA ROSAI



PIAZZA DELLA LIBERTÀ

P. SECONDO

**Destinazioni d'uso**

P.T.: commerciale/artigianale (max 2 unità);

P.1°: 1 alloggio;

P.2°: 1 alloggio.


Impianto distributivo

P.1°: conferma della organizzazione distributiva attuale;

P.2°: libertà di riorganizzazione interna.


Prescrizioni particolari

Eliminazione rotolanti nelle aperture del P.T.




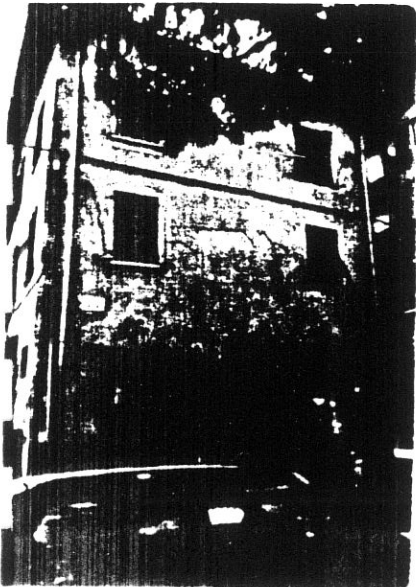
1

9341



3


9345



8323

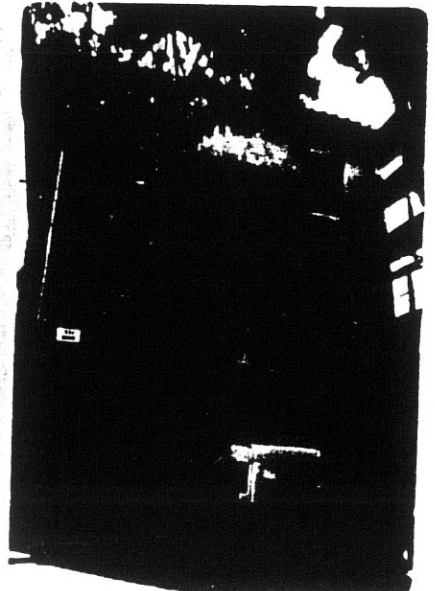
2

86




8324

4



9346






5

9316

8226


7



9318


9318

8



6


9317



9319

9319

10



8227

9320

11

COMUNE DI S. GIOVANNI VALDARNO

VARIANTE AL P.R.G. PER IL CENTRO STORICO

progettista: Prof. Arch. Gianfranco Di Pietro

INDAGINE STORICO - TIPOLOGICA

Ufficio Centro Storico

collaboratori: Mauro Alpini, Anna Bartolozzi,
Luigi Castigli, Silvio Innocenti,
Luca Mazzuri, Alba Navalesi

6

SCHEDA DI RILEVAMENTO, ANALISI TIPOLOGICA
E INDICAZIONI OPERATIVE

ISOLATO

3

U. E.

87

P.C.

85

1987

VIA * PIAZZA

Libertà

n° civ.
5-5a-6-7

SEC. XIX

VIA * PIAZZA

n° civ.

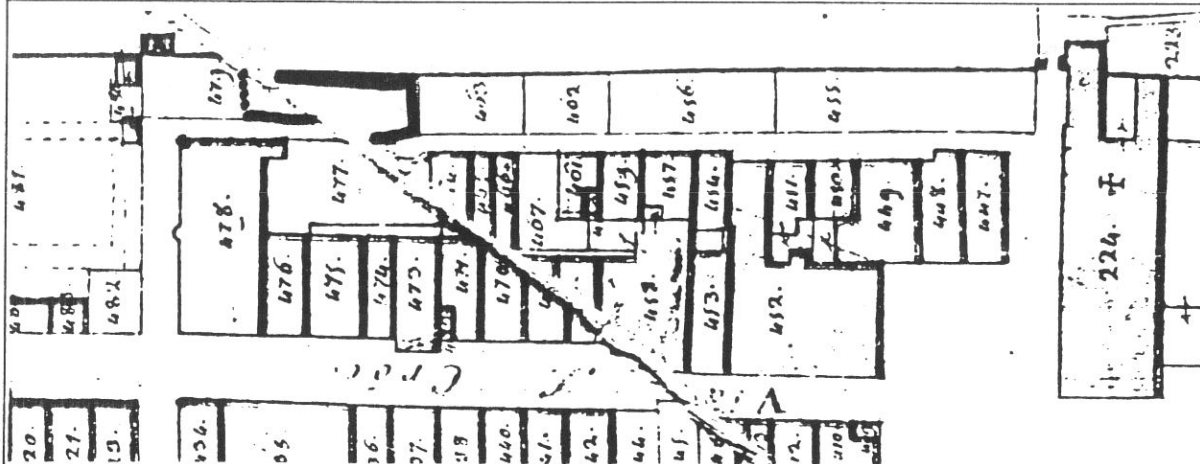
DOCUMENTAZIONE DELL'ASSETTO FONDARIO - DATI CATASTALI

1

Rilevamento Primo Quarto Sec. XIX

Scala 1 : 1250

Dimensioni U.E.



Fronte m. 23,5

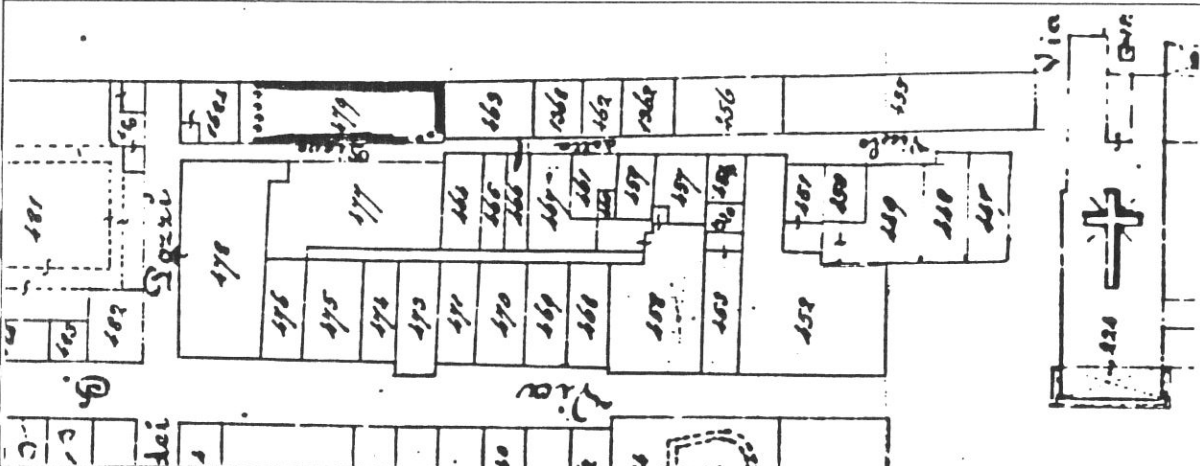
Profondità m. 10,5

Superficie mq. 246,5

Note

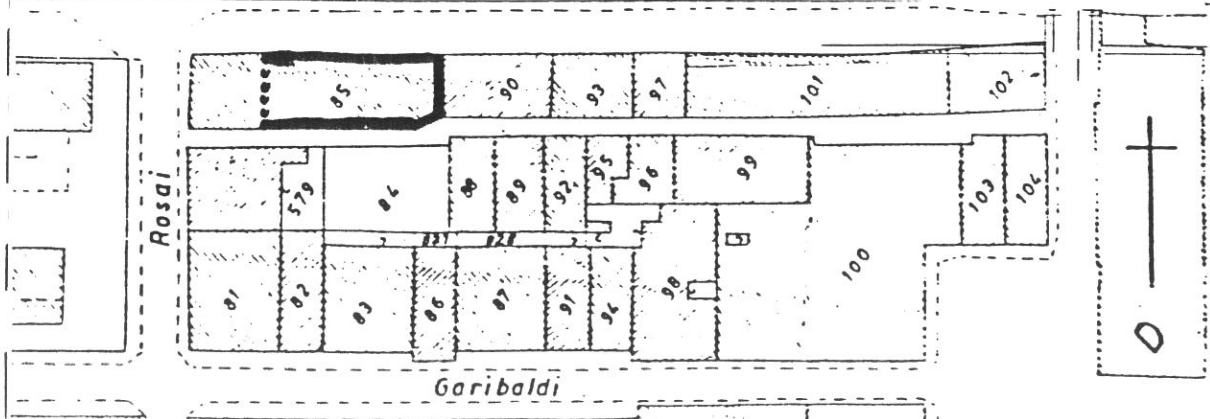
Rilevamento all'impianto

Scala 1 : 1250



Rilevamento N.C.E.U.

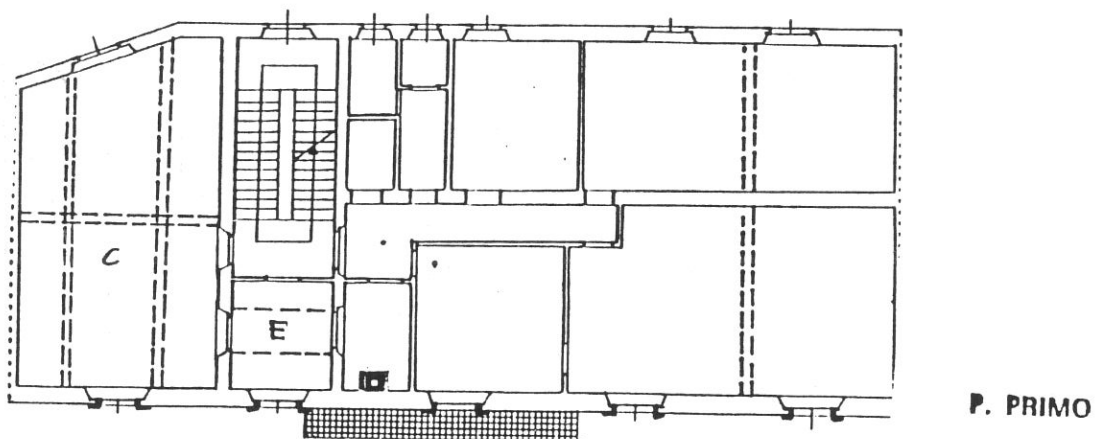
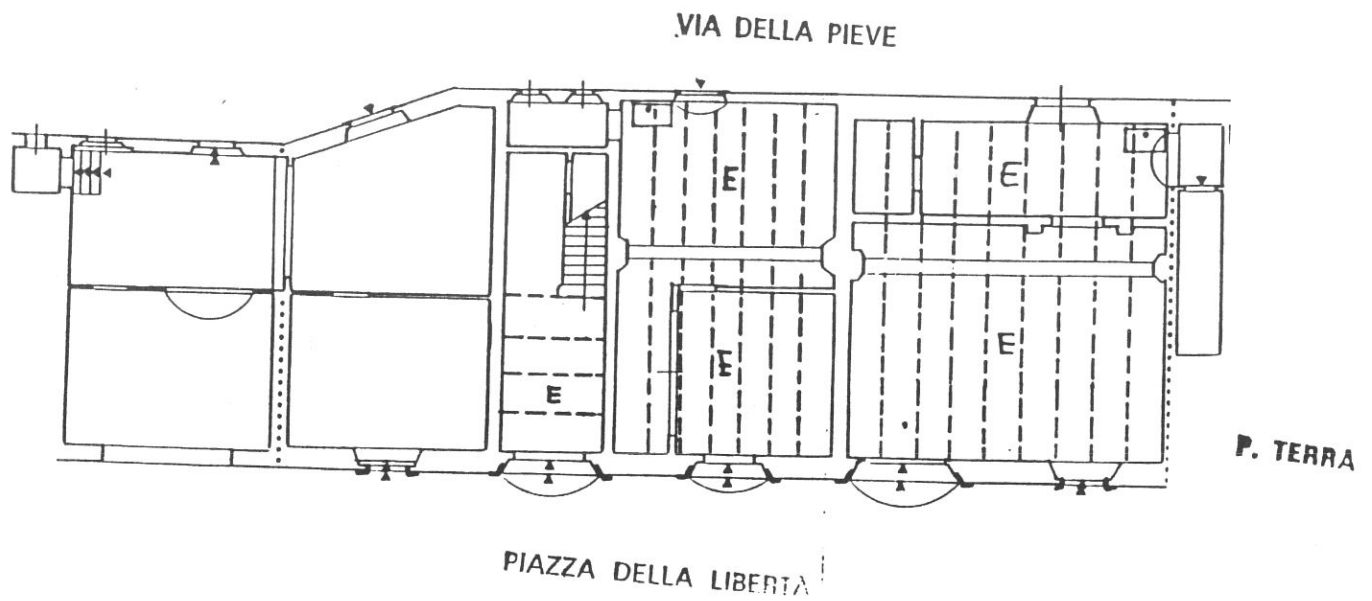
Scala 1 : 1000



SCHEDA N°

87


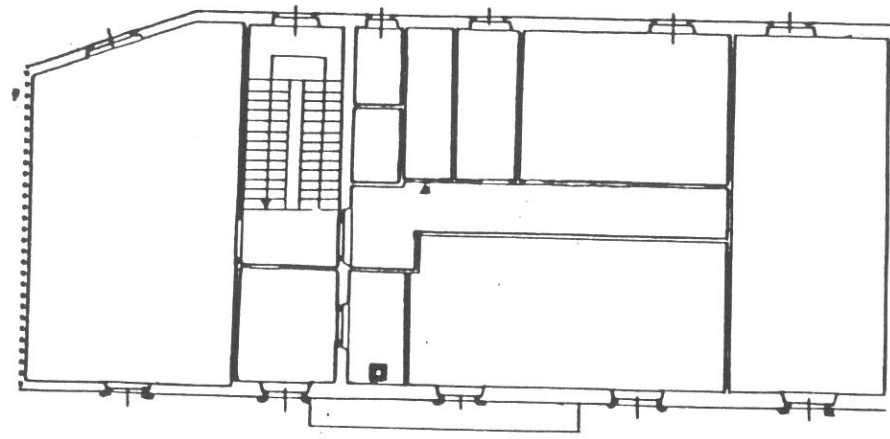
7

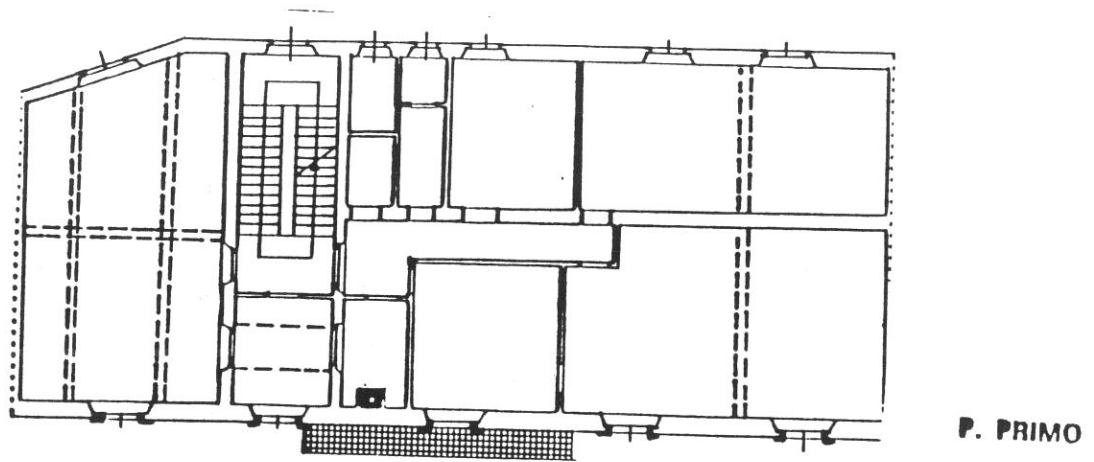
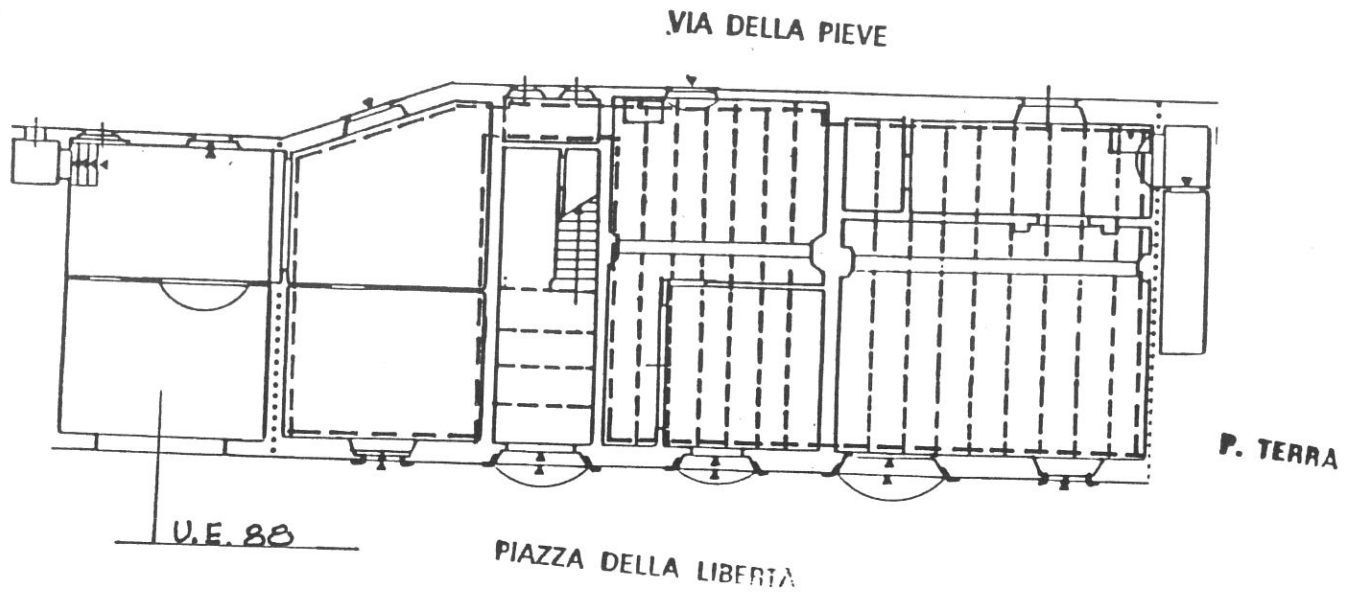


Tipologia

Edificio a 3 piani appartenente alla edificazione otto-novecentesca adiacente alle mura (abbattute in questo tratto per la creazione della piazza della Libertà); atrio d'accesso e scala a doppia rampa.

P. SECONDO





Destinazioni d'uso


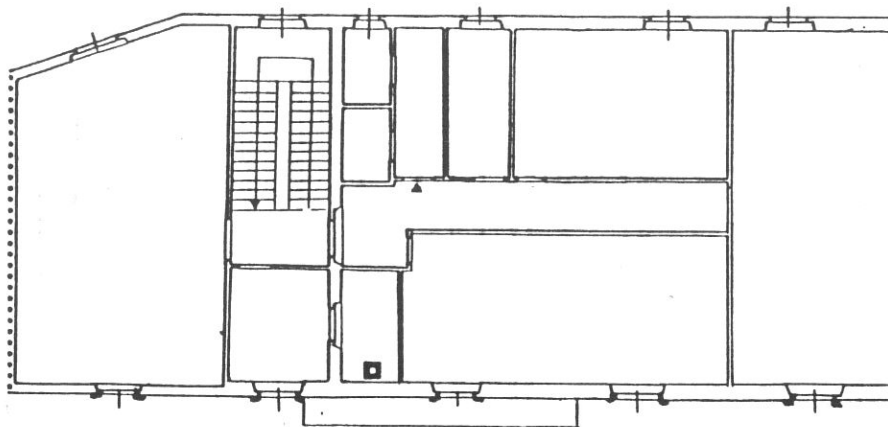
P.T.: commerciale/artigianale (max 3 unità);

P.1°/2°: attrezzatura scolastica (Istituto Professionale) in alternativa: terziario


Impianto distributivo

Libertà di organizzazione interna.

P. SECONDO



9311




1



2


4A 9312



3

2

8322



4


3



5

9313

12



9320




6



9321




7



8




9




8480

10

8343



11



12

COMUNE DI S. GIOVANNI VALDARNO

VARIANTE AL P.R.G. PER IL CENTRO STORICO

progettista: Prof. Arch. Gianfranco Di Pietro

INDAGINE STORICO - TIPOLOGICA

Ufficio Centro Storico

13

collaboratori: Mauro Alpini, Anna Bartolozzi,
Luigi Castigli, Silvio Innocenti,
Luca Mazzuri, Alba Navalesi

SCHEDA DI RILEVAMENTO, ANALISI TIPOLOGICA
E INDICAZIONI OPERATIVE

ISOLATO

U. E.

P.C.

3

88

90

1987

VIA * PIAZZA

Libertà

n° civ.
3a-4-4a

SEC. XIX

VIA * PIAZZA

n° civ.

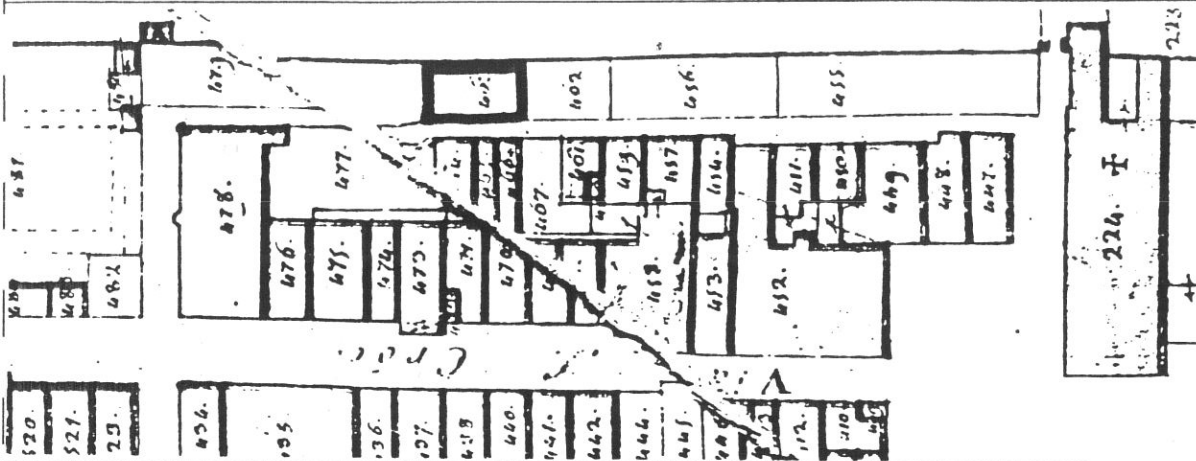
DOCUMENTAZIONE DELL'ASSETTO FONDARIO - DATI CATASTALI

1

Rilevamento Primo Quarto Sec. XIX

Scala 1 : 1250

Dimensioni U.E.



Fronte m. 14,5

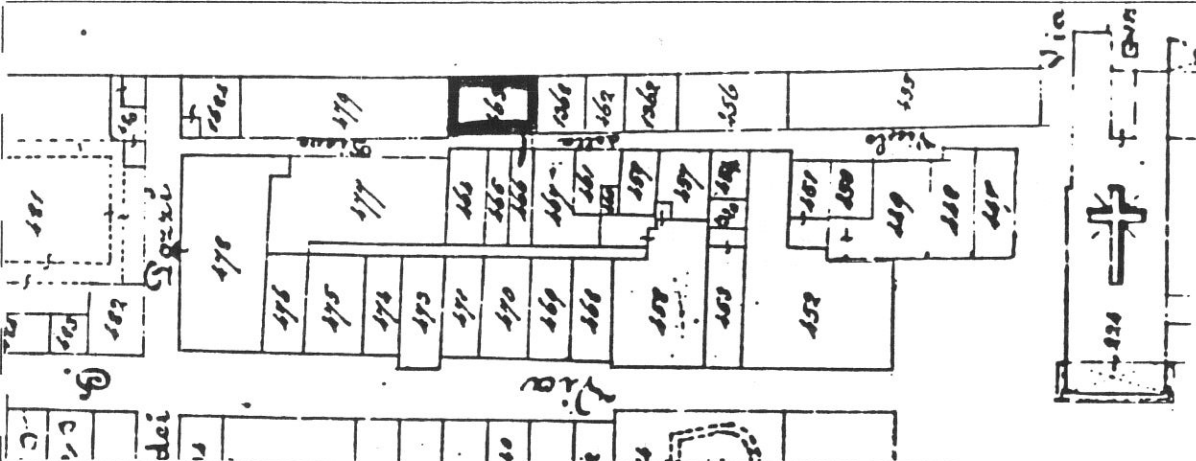
Profondità m. 8,5

Superficie mq. 123,5

Note

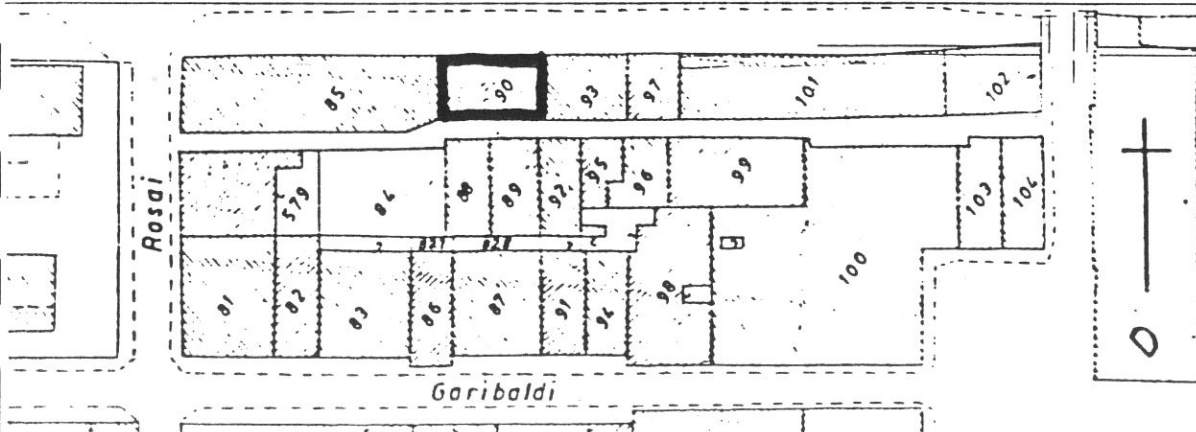
Rilevamento all'impianto

Scala 1 : 1250



Rilevamento N.C.E.U.

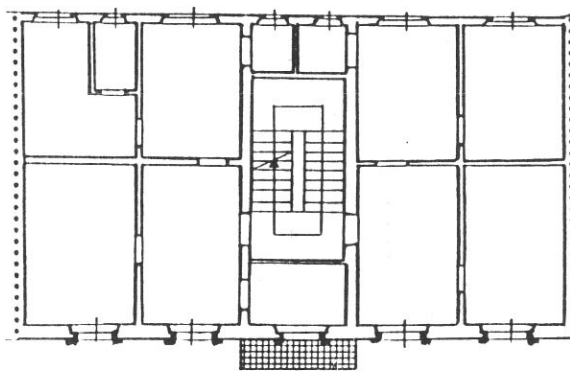
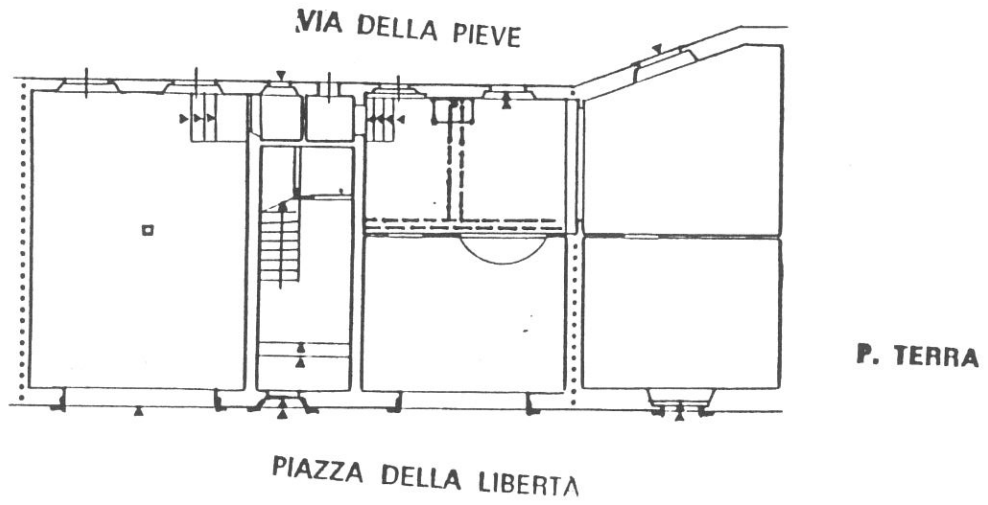
Scala 1 : 1000



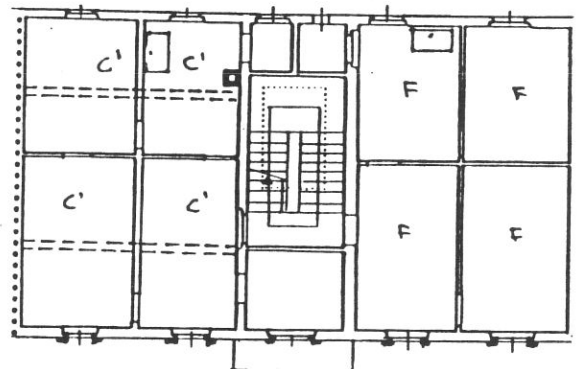
SCHEDA N°

88


14



P. PRIMO



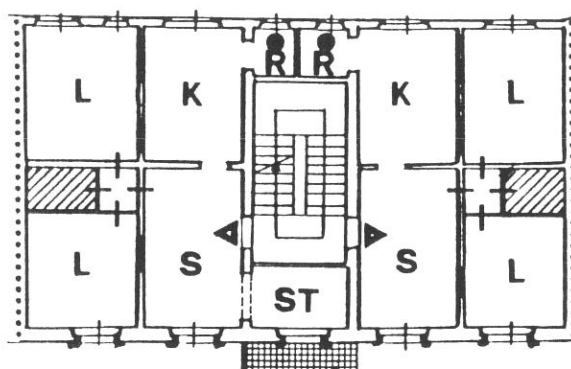
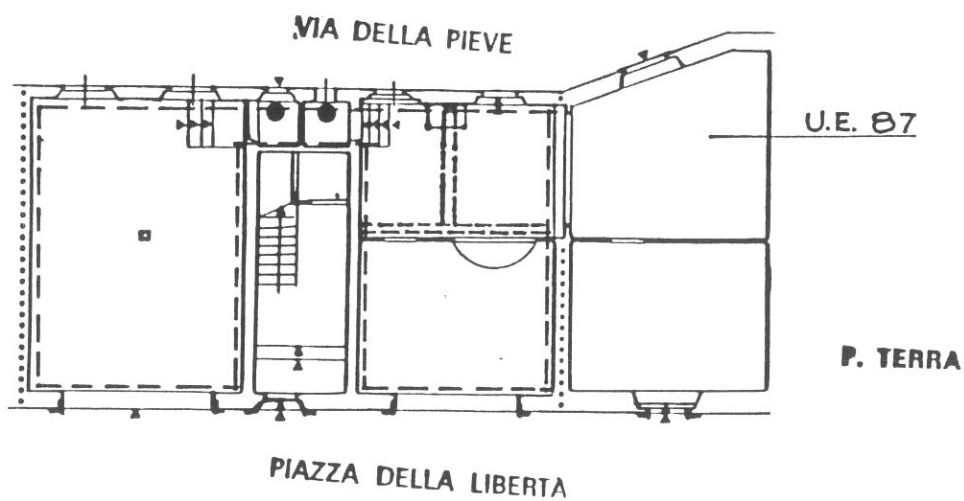
P. SECONDO



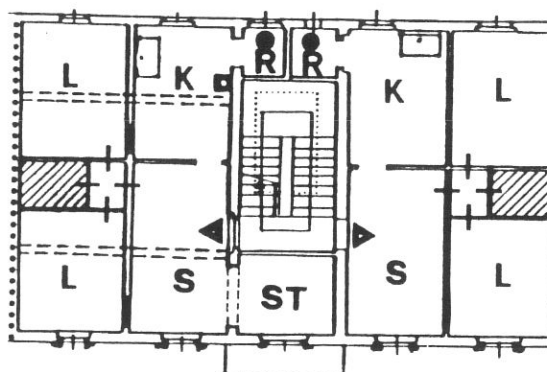
Tipologia

Palazzina a 3 piani appartenente all'edificazione otto-novecentesca adiacente alle mura (abbattute in questo caso per la creazione di piazza della Libertà); edificio in linea con fronte a 5 finestre, atrio con scala a due rampe in posizione centrale.


15



P. PRIMO



P. SECONDO



Destinazioni d'uso

P.T.: commerciale/artigianale (max 2 unità);

P.1°: 2 alloggi;


P.2°: 2 alloggi.

Impianto distributivo

Localizzazione bagni e organizzazione interna conforme alle indicazioni progettuali.

Prescrizioni particolari

Eliminazione rotolanti nelle aperture del P.T.



5



3

9326



1

9309




6



4

9325



8329


2

9310

16

8


17



7

PHOTOGRAPH - 100


9324



9

PHOTOGRAPH - 22A

9401



10

PHOTOGRAPH - 100

COMUNE DI S. GIOVANNI VALDARNO
VARIANTE AL P.R.G. PER IL CENTRO STORICO

18

progettista: Prof. Arch. Gianfranco Di Pietro

INDAGINE STORICO - TIPOLOGICA

Ufficio Centro Storico

collaboratori: Mauro Alpini, Anna Bartolozzi,
 Luigi Castigli, Silvio Innocenti,
 Luca Mazzuri, Alba Navalesi

**SCHEDA DI RILEVAMENTO, ANALISI TIPOLOGICA
 E INDICAZIONI OPERATIVE**

ISOLATO

U. E.

P.C.

3

89

93

1987

VIA * PIAZZA

Libertà

n° civ.
1-2-3

SEC. XIX

VIA * PIAZZA

n° civ.

DOCUMENTAZIONE DELL'ASSETTO FONDARIO - DATI CATASTALI

1

Rilevamento Primo Quarto Sec. XIX

Scala 1 : 1250

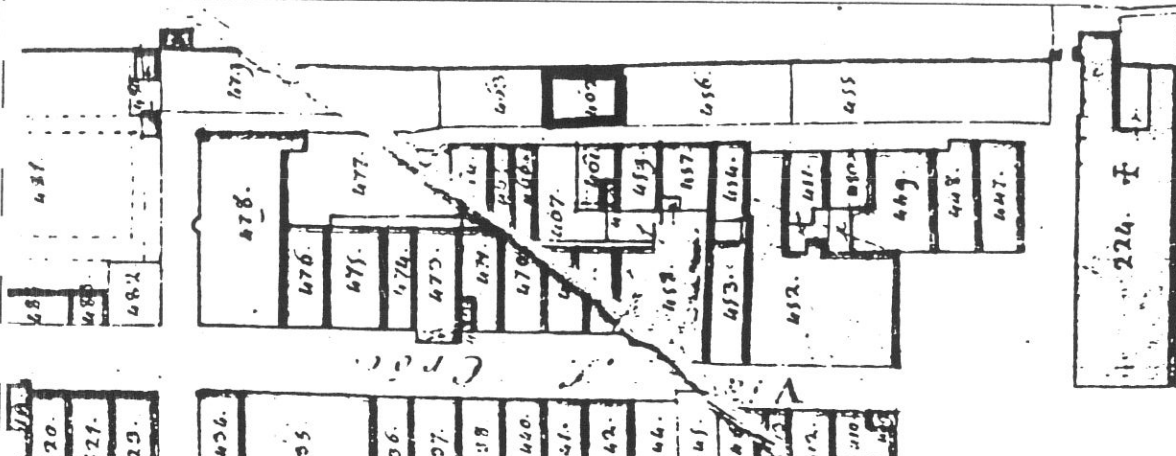
Dimensioni U.E.

Fronte m. 11

Profondità m. 8,7

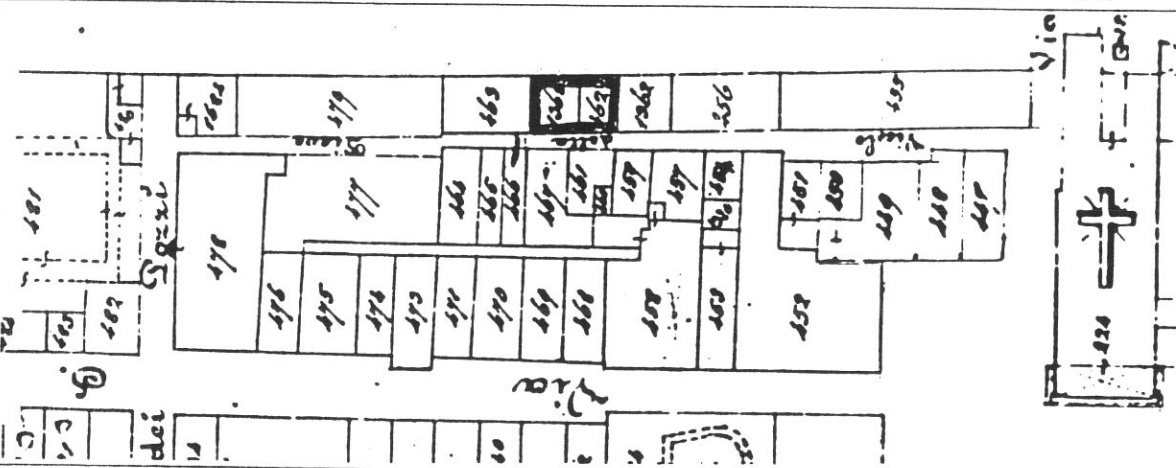
Superficie mq. 95,70

Note



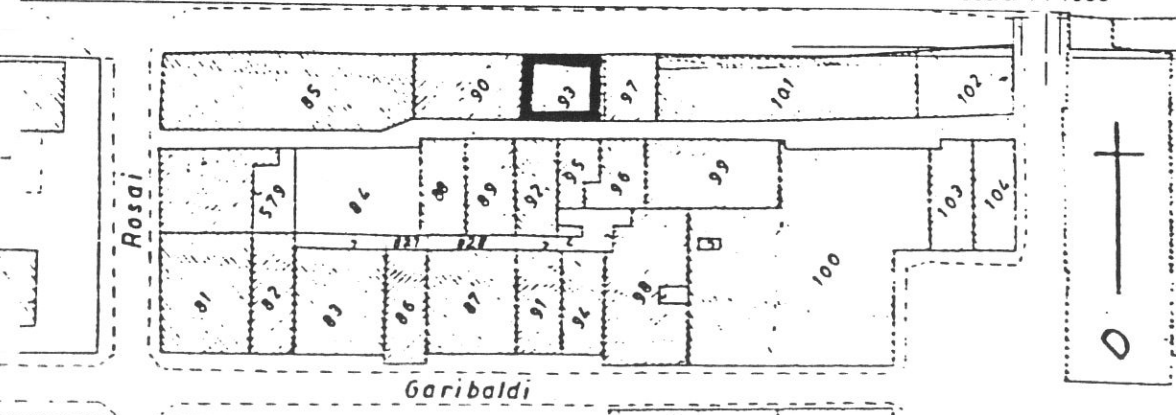
Rilevamento all'impianto

Scala 1 : 1250



Rilevamento N.C.E.U.

Scala 1 : 1000

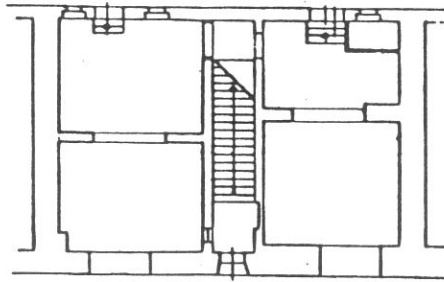


SCHEDA N°

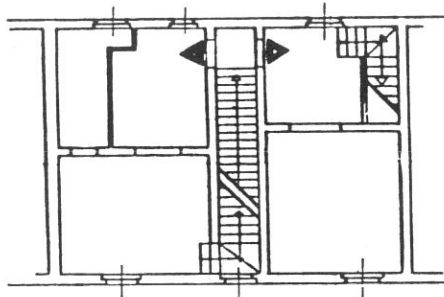
89

19

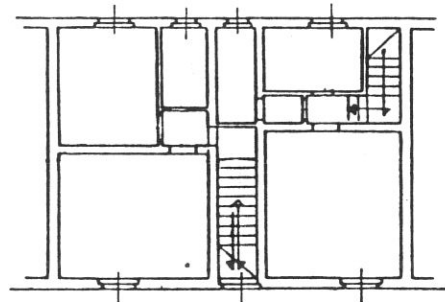
VIA DELLA PIEVE



P. TERRA



P. PRIMO

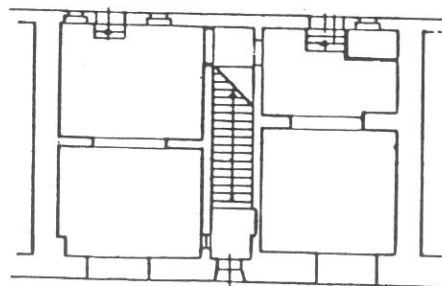


P. SECONDO

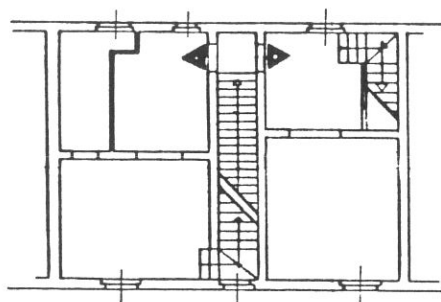
Tipologia

Palazzina a 3 piani appartenente all'edificazione otto-novecentesca adiacente alle mura (abbattute per la creazione della piazza della Libertà). L'edificio é stato totalmente ristrutturato.

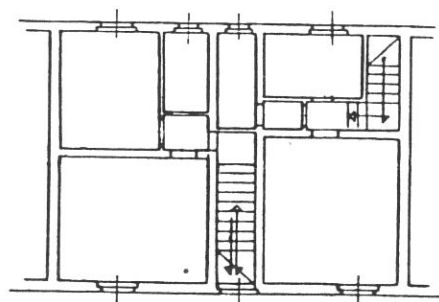
VIA DELLA PIEVE



P. TERRA



P. PRIMO



P. SECONDO


Destinazioni d'uso

P.T.: commerciale/artigianale (max 2 unità);

P.1°/2°: 2 alloggi duplex.

Impianto distributivo

Totalmente ristrutturato; libertà di organizzazione interna.



35 9306



36 9307




9308




8230


9308



9328



9329



CPWA - 19A 9327



COMUNE DI S. GIOVANNI VALDARNO

VARIANTE AL P.R.G. PER IL CENTRO STORICO

progettista: Prof. Arch. Gianfranco Di Pietro

23

INDAGINE STORICO - TIPOLOGICA

Ufficio Centro Storico

collaboratori: Mauro Alpini, Anna Bartolozzi,
Luigi Castigli, Silvio Innocenti,
Luca Mazzuri, Alba Navalesi

SCHEDA DI RILEVAMENTO, ANALISI TIPOLOGICA
E INDICAZIONI OPERATIVE

ISOLATO

U. E.

P.C.

3

90

97

1987
VIA * PIAZZA

Libertà

n° civ.
1b-1c

SEC. XIX
VIA * PIAZZA

n° civ.

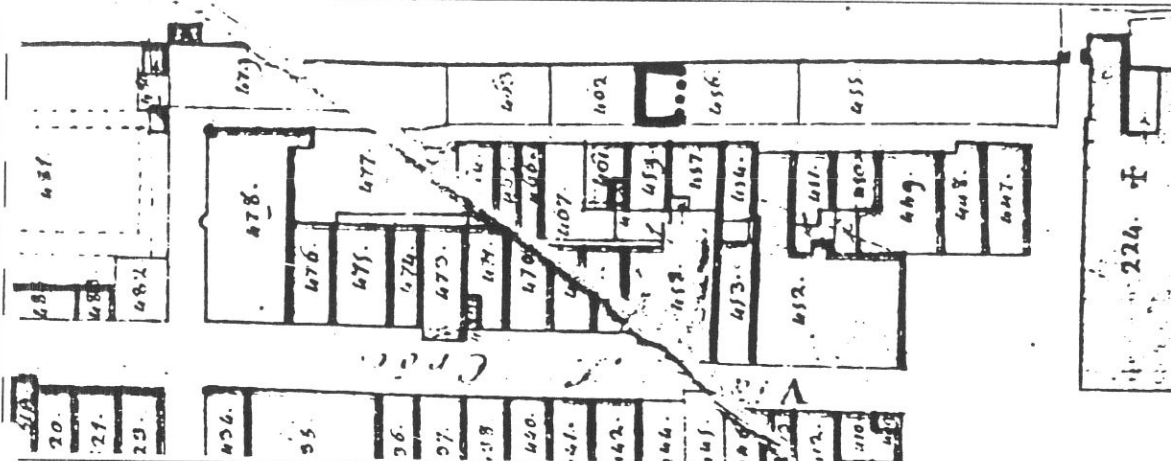
DOCUMENTAZIONE DELL'ASSETTO FONDARIO - DATI CATASTALI

1

Rilevamento Primo Quarto Sec. XIX

Scala 1 : 1250

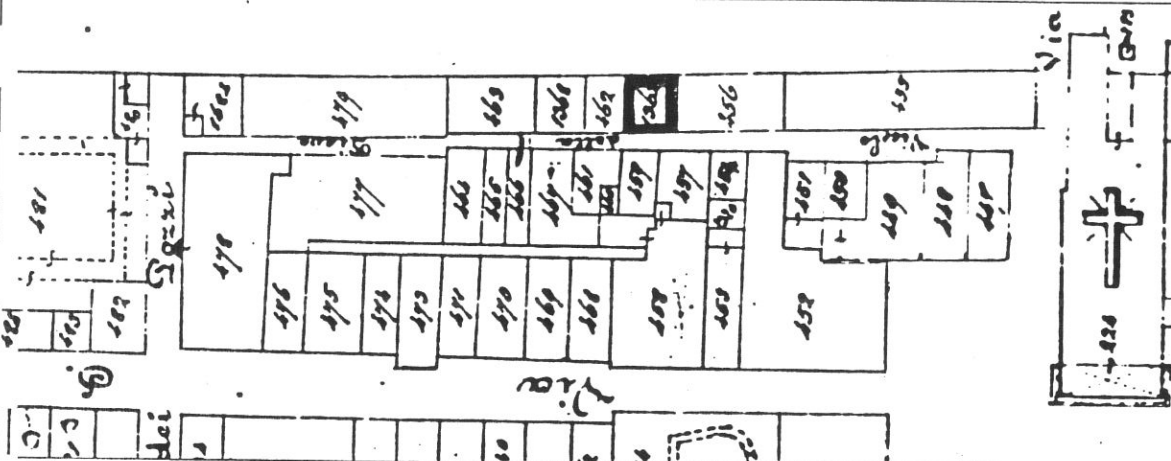
Dimensioni U.E.



Fronte m. 7
Profondità m. 8,5
Superficie mq. 59,5
Note

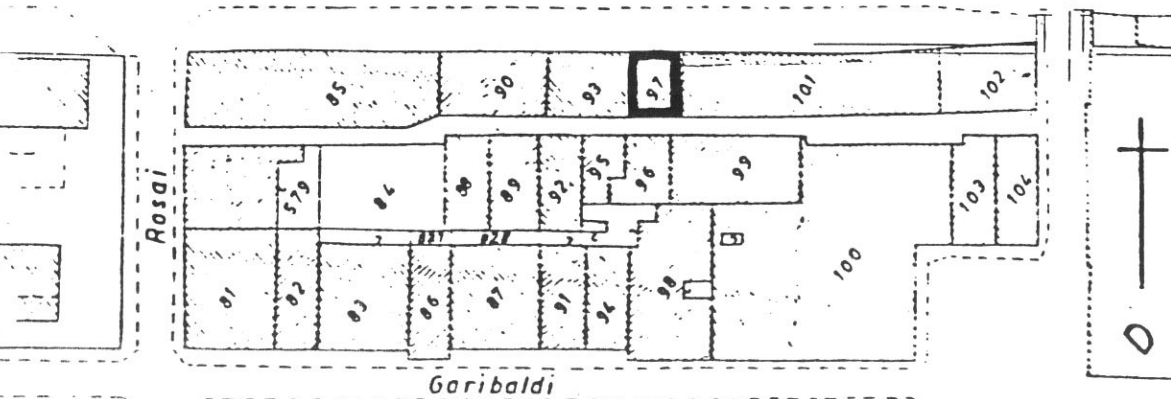
Rilevamento all'impianto

Scala 1 : 1250



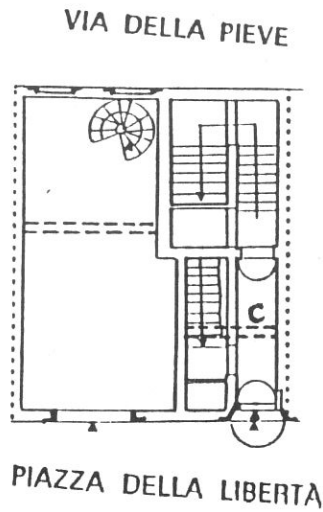
Rilevamento N.C.E.U.

Scala 1 : 1000



SCHEDA N°

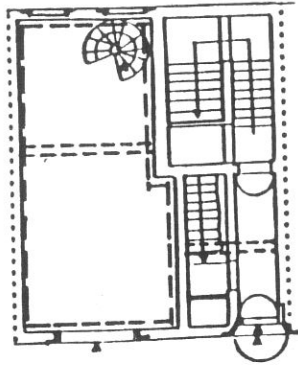
90



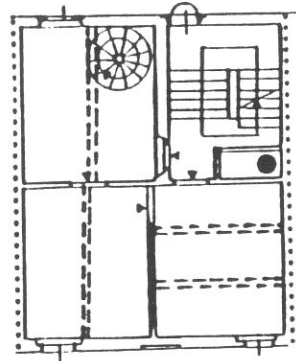
Tipologia

Palazzina a 4 piani appartenente all'edificazione lungo le mura per la formazione di piazza della Libertà; fronte a tre finestre, scala a doppia rampa con androne d'accesso posta nella cellula tergale.

VIA DELLA PIEVE

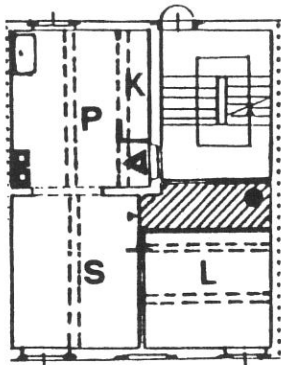


P. TERRA

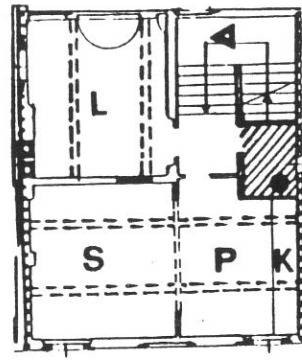


P. PRIMO

PIAZZA DELLA LIBERTÀ



P. SECONDO



P. TERZO

Destinazioni d'uso

- P.T.: commerciale/artigianale :1 unità;
- P.1°: 1 alloggio (in alternativa conferma dell'uso attuale, vedi P.T.);
- P.2°: 1 alloggio;
- P.3°: 1 alloggio.

Impianto distributivo

Al P.1°: libertà di organizzazione distributiva interna; ai piani superiori :localizzazione bagni e organizzazione interna conforme alle indicazioni progettuali.

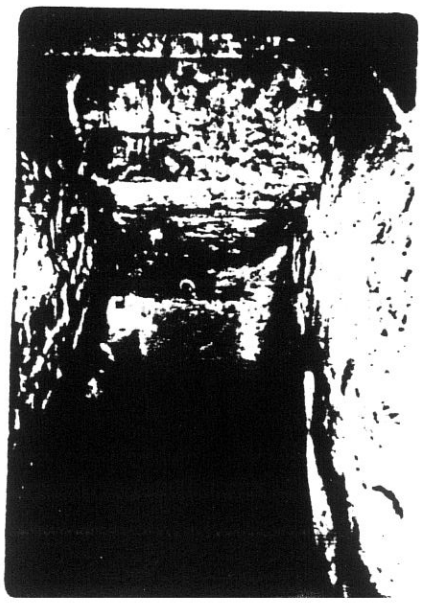
Spostamento dell'ingresso all'alloggio del P.3°.

Prescrizioni particolari


Sostituzione del rotolante all'apertura del vano al P.T.



22 מיליון - 22A מיליון 9294




21 מיליון - 21A מיליון 9293



23A מיליון - 23A מיליון 9331


4



833b

5

12 מיליון - 12 מיליון




1

34 מיליון - 34A מיליון 9305



20


33 מיליון - 33A מיליון 9304
615




3

90
26


27



108
6590




30A 10
1591




12

9283

16
9288




11



11

8
92 1



13

92 4

COMUNE DI S. GIOVANNI VALDARNO
VARIANTE AL P.R.G. PER IL CENTRO STORICO

progettista: Prof. Arch. Gianfranco Di Pietro

INDAGINE STORICO - TIPOLOGICA

Ufficio Centro Storico

collaboratori: Mauro Alpini, Anna Bartolozzi,
 Luigi Castigli, Silvio Innocenti,
 Luca Mazzuri, Alba Navalesi

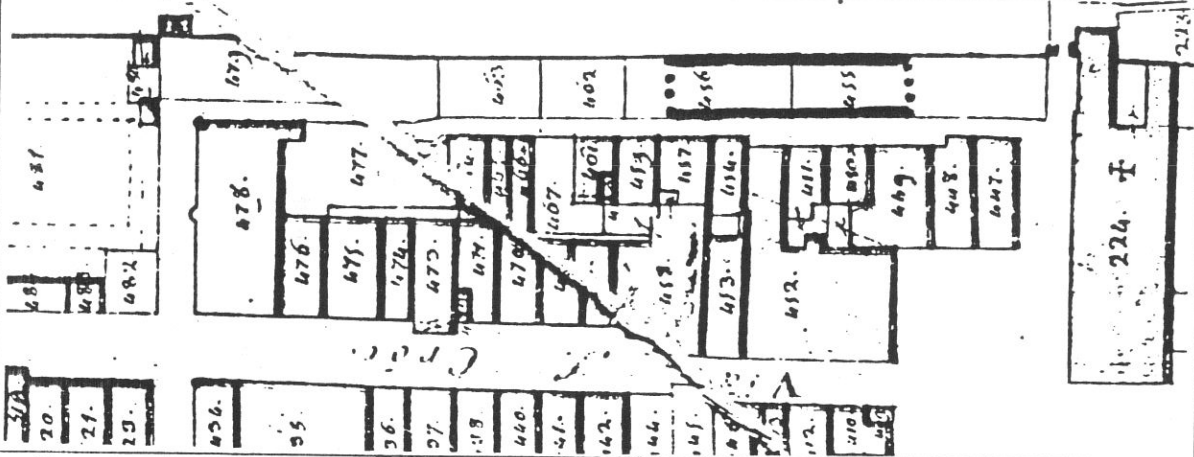
28

SCHEDA DI RILEVAMENTO, ANALISI TIPOLOGICA E INDICAZIONI OPERATIVE	ISOLATO	U. E.	P.C.
	3	91	101

1987 VIA * PIAZZA Libertà n° civ. 1a	SEC. XIX VIA * PIAZZA n° civ.
---	----------------------------------

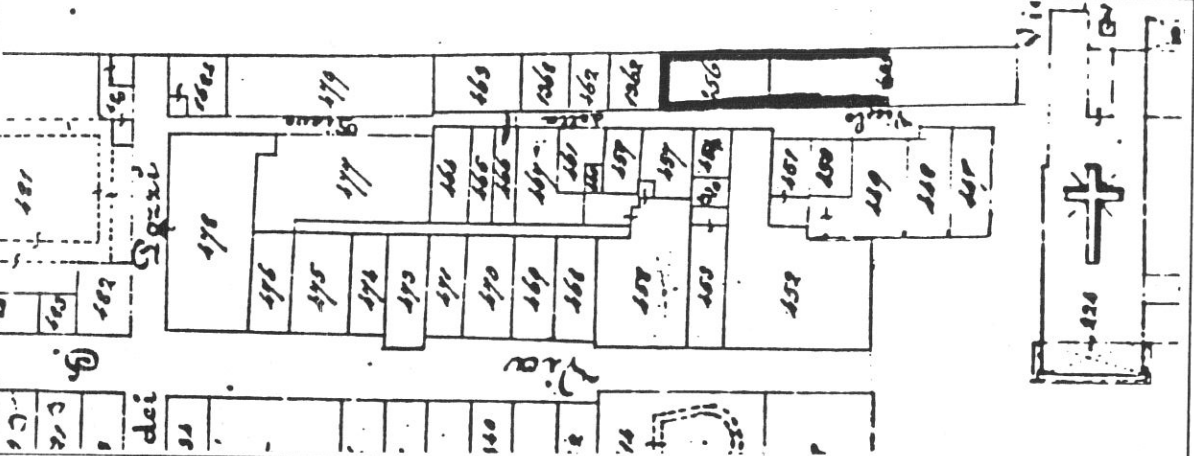
DOCUMENTAZIONE DELL'ASSETTO FONDARIO - DATI CATASTALI	1
--	----------

Rilevamento Primo Quarto Sec. XIX	Scala 1 : 1250	Dimensioni U.E.
-----------------------------------	----------------	-----------------

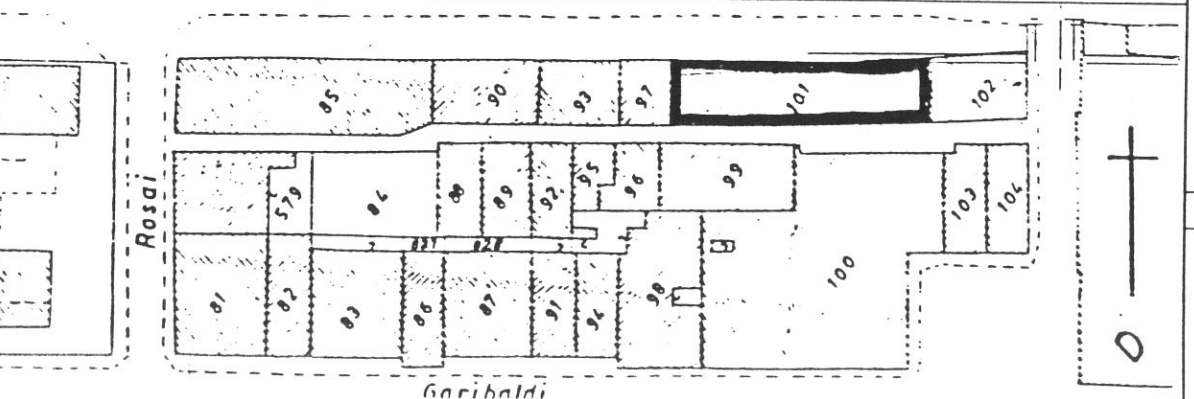


Fronte m. 35
 Profondità m. 8,5
 Superficie mq. 297,5
 Note

Rilevamento all'impianto	Scala 1 : 1250
--------------------------	----------------



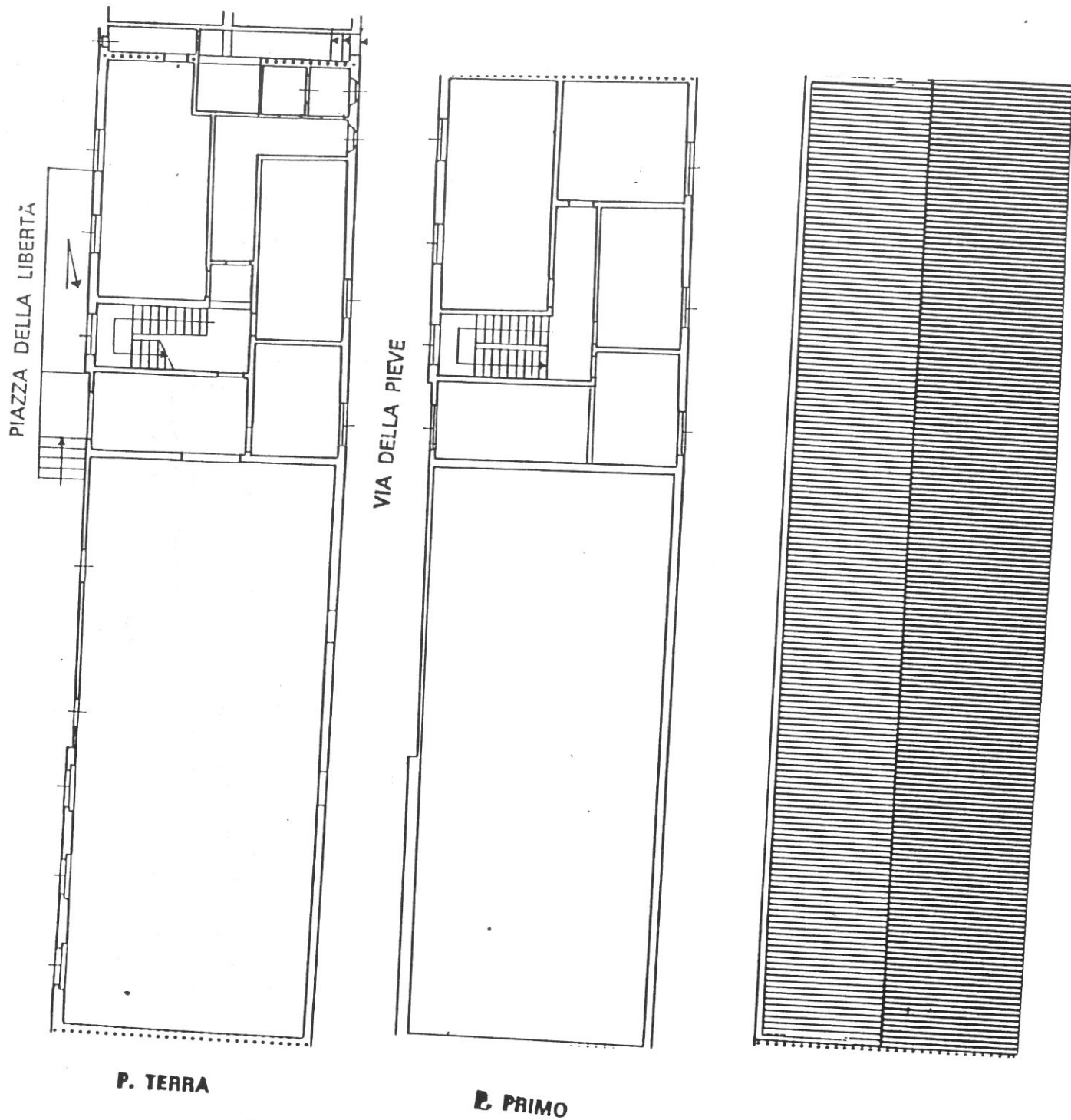
Rilevamento N.C.E.U.	Scala 1 : 1000
----------------------	----------------



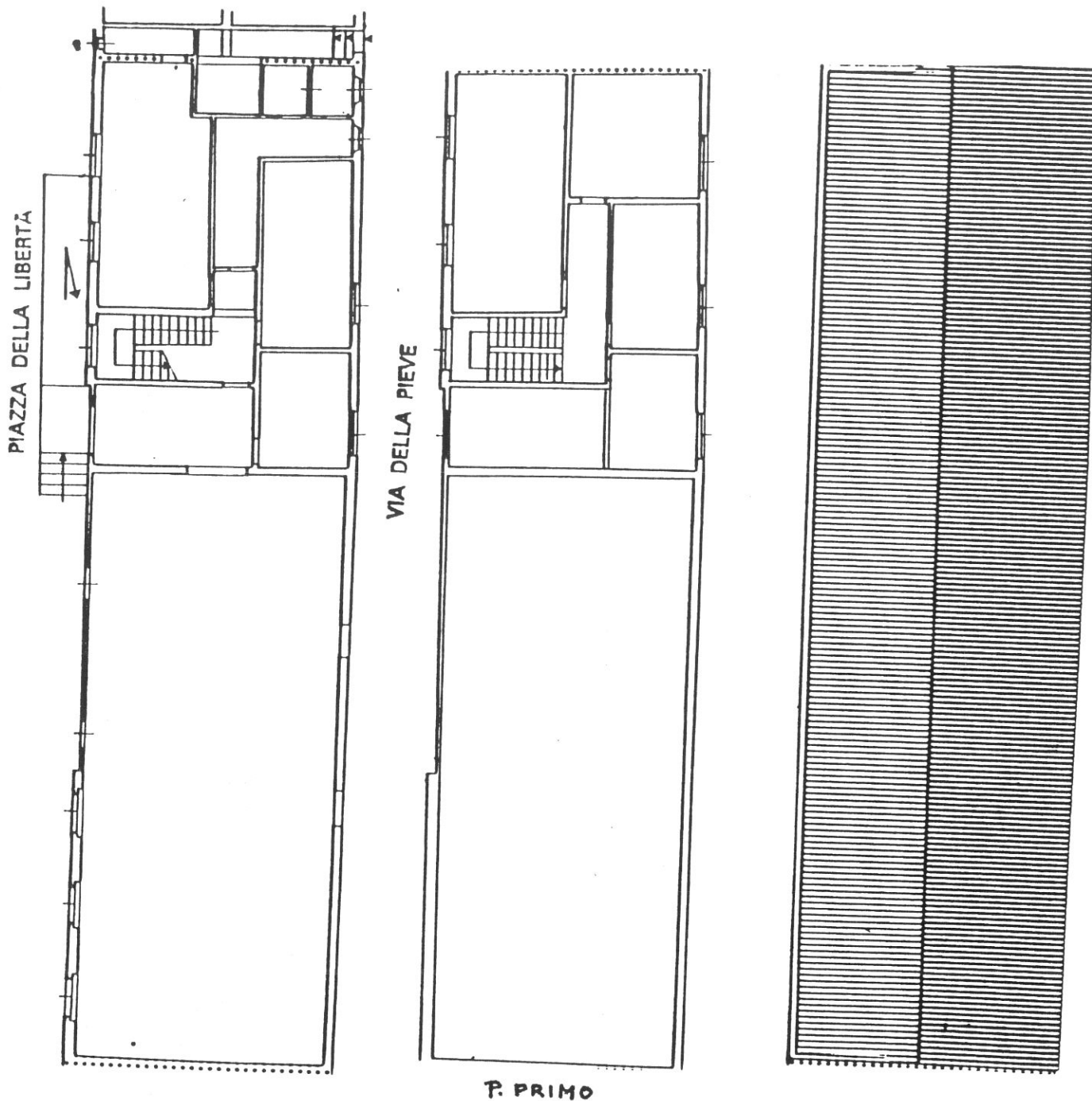
SCHEDA N°

91

29



Tipologia
 Edificio a due piani appartenente all'edificazione novecentesca lungo le mura abbattute per la formazione di piazza della Libertà. Complesso atipico adibito ad uso pubblico.



Destinazioni d'uso

P.T./P.1°: attrezzatura d'interesse comune.


Categoria d'intervento

D3 : Possibilità di riconfigurazione interna complessiva fermo restando l'involucro esterno.



1


30 31A 32A 9302



2

31 31A 32A 9303

91
31



3

32 32A 9304


8380



4


U. 27...

8381



5

J. 28 28A



8382


5

U. 28...




7

25A 9333




8

24A 9332



9


35A 36



10


35A

827+



11

36



12

35A
VIC
36

COMUNE DI S. GIOVANNI VALDARNO

VARIANTE AL P.R.G. PER IL CENTRO STORICO

33

progettista: Prof. Arch. Gianfranco Di Pietro

INDAGINE STORICO - TIPOLOGICA

Ufficio Centro Storico

collaboratori: Mauro Alpini, Anna Bartolozzi,
Luigi Castigli, Silvio Innocenti,
Luca Mazzuri, Alba Navalesi

SCHEDA DI RILEVAMENTO, ANALISI TIPOLOGICA
E INDICAZIONI OPERATIVE

ISOLATO

U. E.

P.C.

3

92

102

1987
VIA * PIAZZA Libertà n° civ.1 SEC. XIX
VIA Roma n° civ.4 VIA * PIAZZA n° civ.

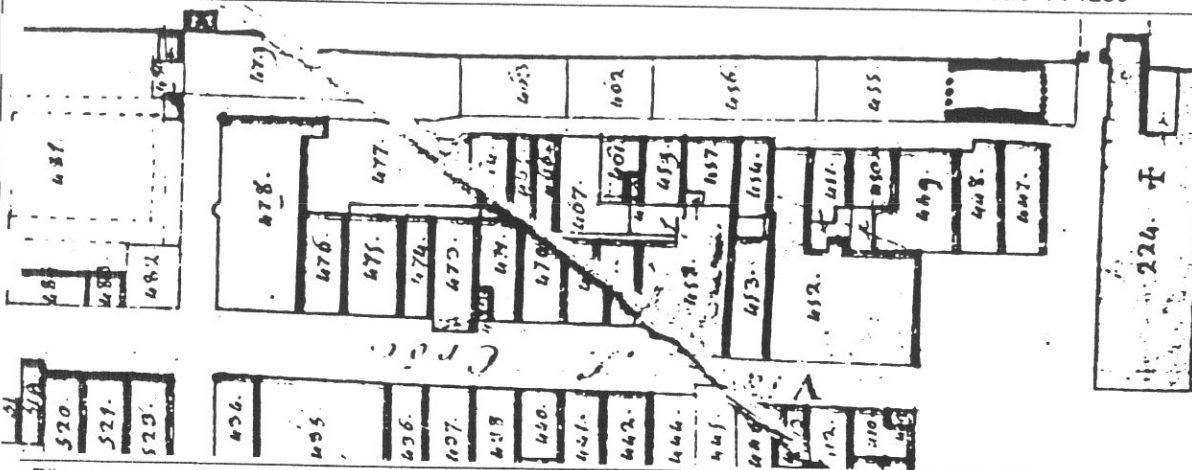
DOCUMENTAZIONE DELL'ASSETTO FONDARIO - DATI CATASTALI

1

Rilevamento Primo Quarto Sec. XIX

Scala 1 : 1250

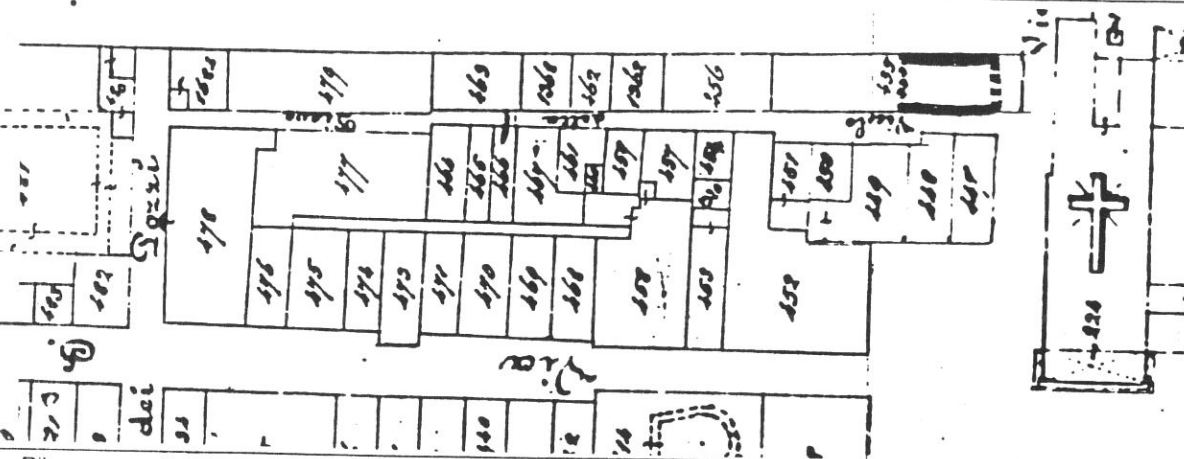
Dimensioni U.E.



Fronte m. 12,3
Profondità m. 9
Superficie mq. 115,20
Note

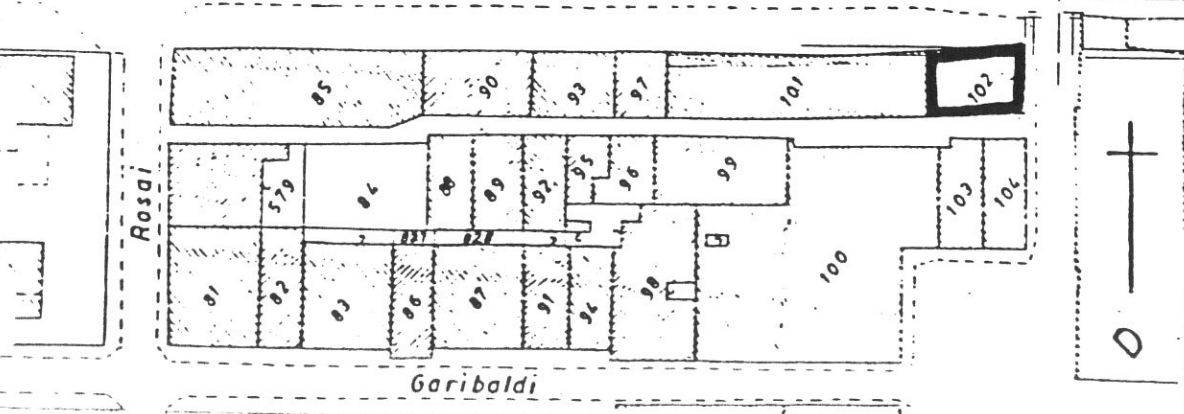
Rilevamento all'impianto

Scala 1 : 1250



Rilevamento N.C.E.U.

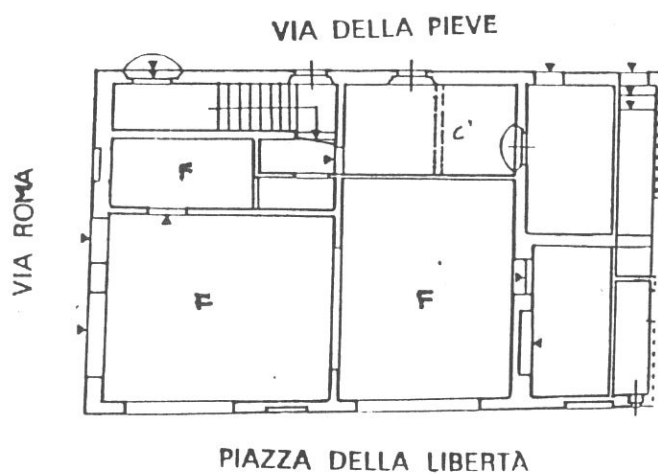
Scala 1 : 1000



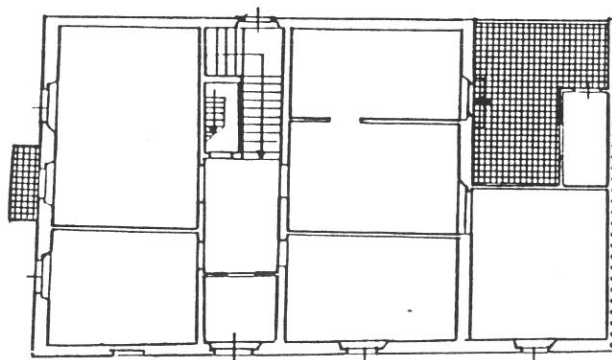
SCHEDA N°

92


34



P. TERRA

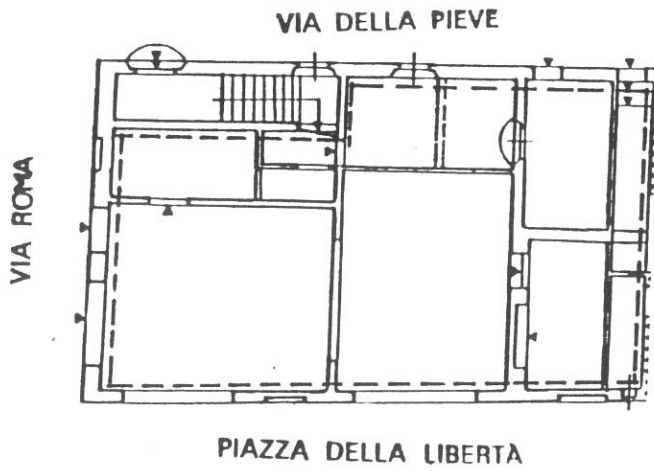


P. PRIMO

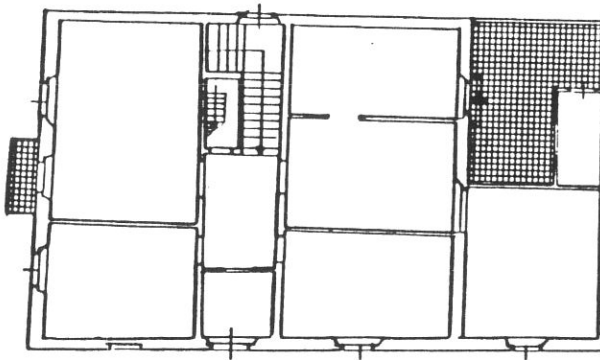


Tipologia


Palazzina d'angolo a due piani appartenente all'edificazione novecentesca lungo le mura demolite per la formazione di piazza della Libertà. Ingresso da via della Pieve, scala a due rampe a L.



P. TERRA



P. PRIMO



Destinazioni d'uso

P.T.: commerciale/artigianale (max 2 unità corrispondenti ai due sporti sulla piazza);
 P.1°: 1 alloggio con ingresso da via della Pieve.


36

Impianto distributivo

Libertà di riorganizzazione distributiva interna.


Prescrizioni particolari

Demolizione del vano caldaia sul terrazzo. Eliminazione dei rotolanti nelle aperture del P.T. Sostituzione dell'insegna nella cornice con altra più congrua.



1


27 2/A 9299



8375

2

27 2/A 9299



376

3


27 2/A 9299



8377


4

27 2/A 9299




5

26 9300




6

25 9301




17

26A 9334



18

27A 9335



8378

19



25 9336



8379

10

26 9337



28 9338

COMUNE DI S. GIOVANNI VALDARNO

VARIANTE AL P.R.G. PER IL CENTRO STORICO

progettista: Prof. Arch. Gianfranco Di Pietro

INDAGINE STORICO - TIPOLOGICA

Ufficio Centro Storico

39

collaboratori: Mauro Alpini, Anna Bartolozzi,
Luigi Castigli, Silvio Innocenti,
Luca Mazzuri, Alba Navalesi

SCHEDA DI RILEVAMENTO, ANALISI TIPOLOGICA
E INDICAZIONI OPERATIVE

ISOLATO

3

U. E.

93

P.C.

**81 84
579**

1987
VIA ~~XXXXXXXX~~
Garibaldi
Rosai

29/31/33/35/37/39 n° civ.
4a/6/8/8a

SEC. XIX
VIA * PIAZZA
S.Croce

n° civ.

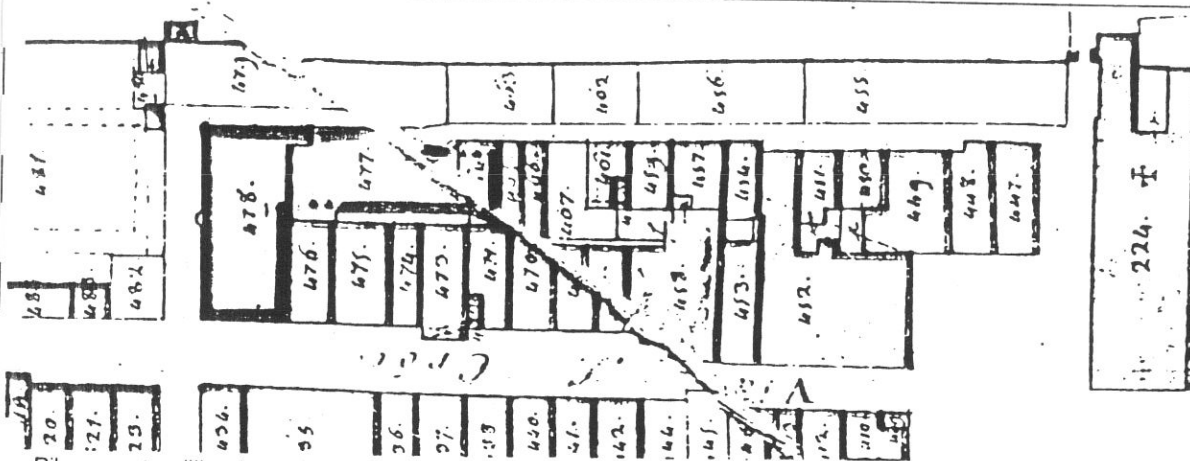
DOCUMENTAZIONE DELL'ASSETTO FONDIARIO - DATI CATASTALI

1

Rilevamento Primo Quarto Sec. XIX

Scala 1 : 1250

Dimensioni U.E.



Fronte m.

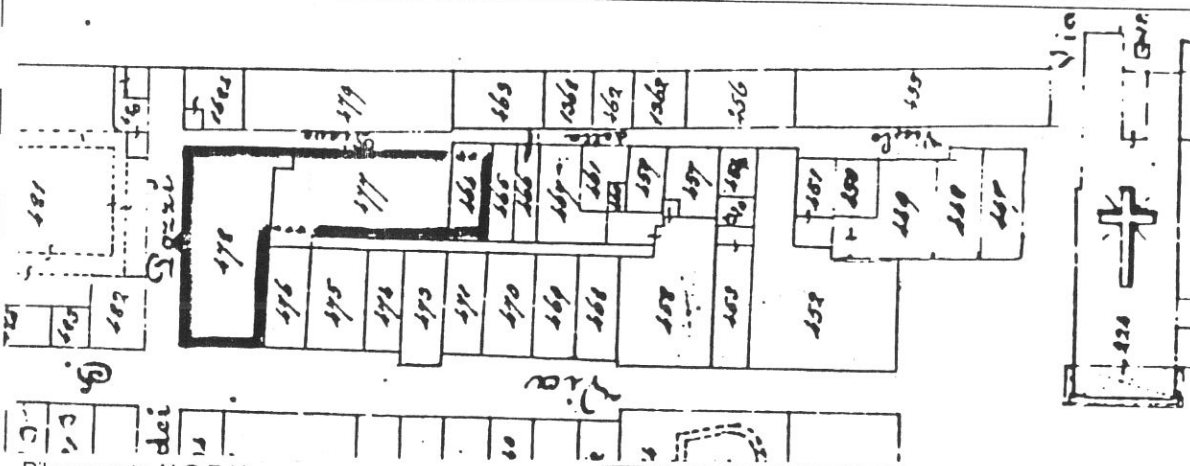
Profondità m.

Superficie mq.

Note

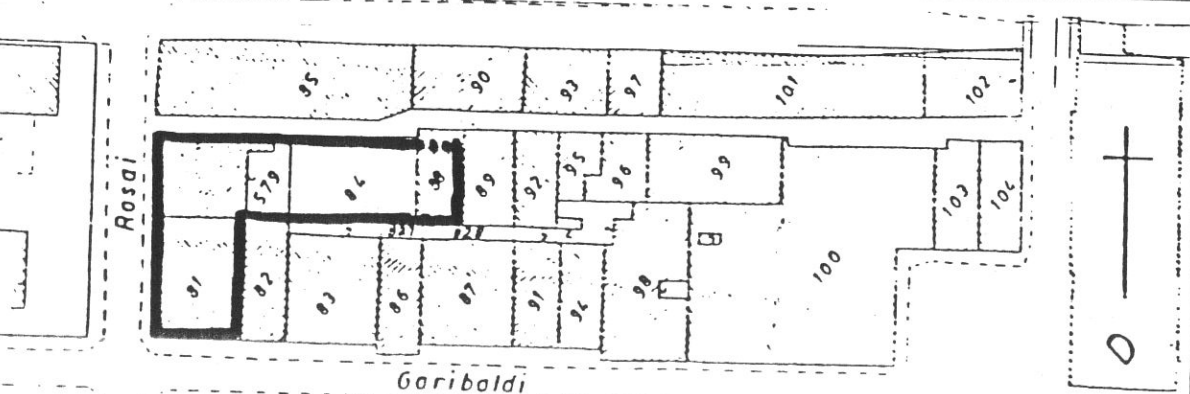
Rilevamento all'impianto

Scala 1 : 1250



Rilevamento N.C.E.U.

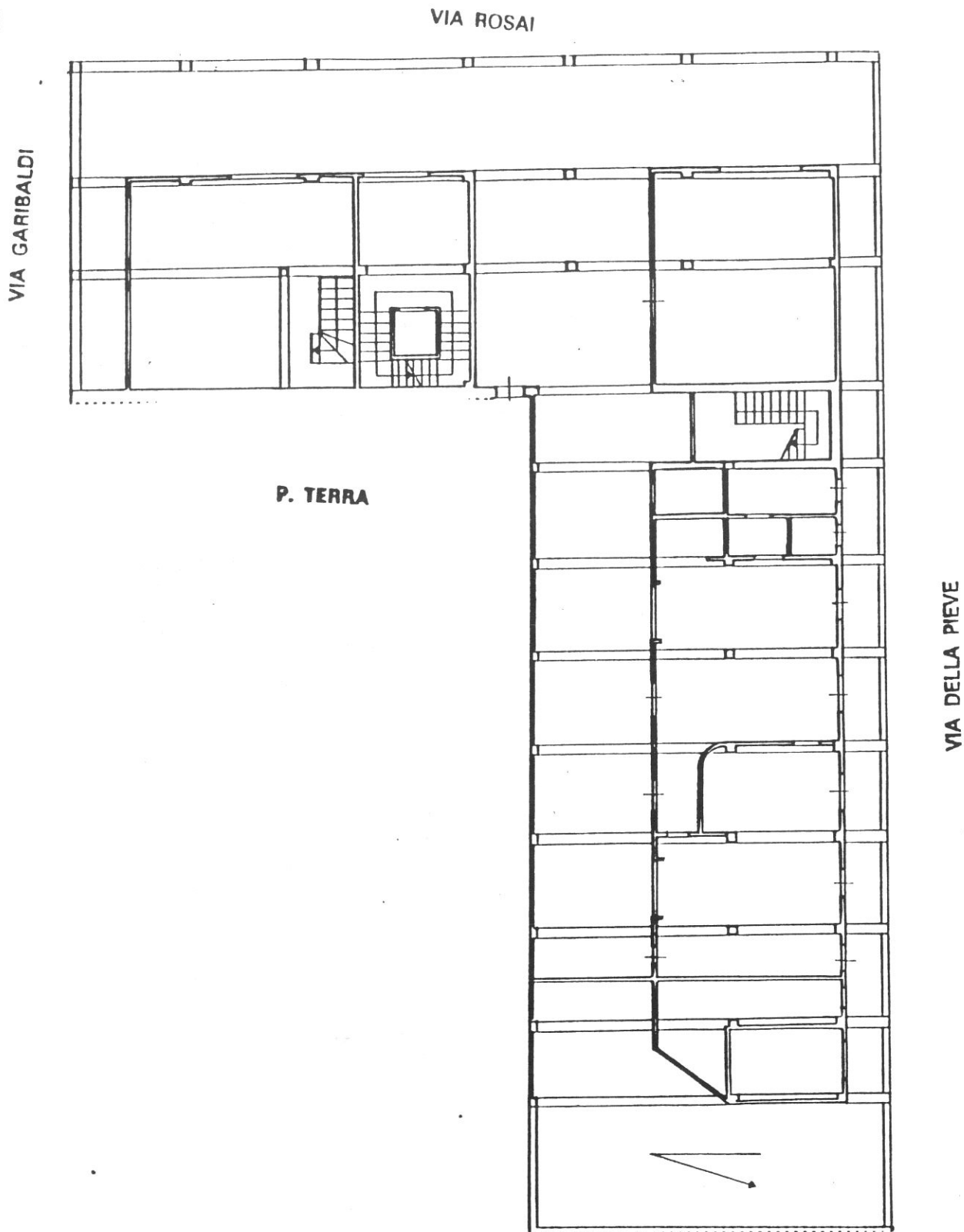
Scala 1 : 1000



SCHEDA N°

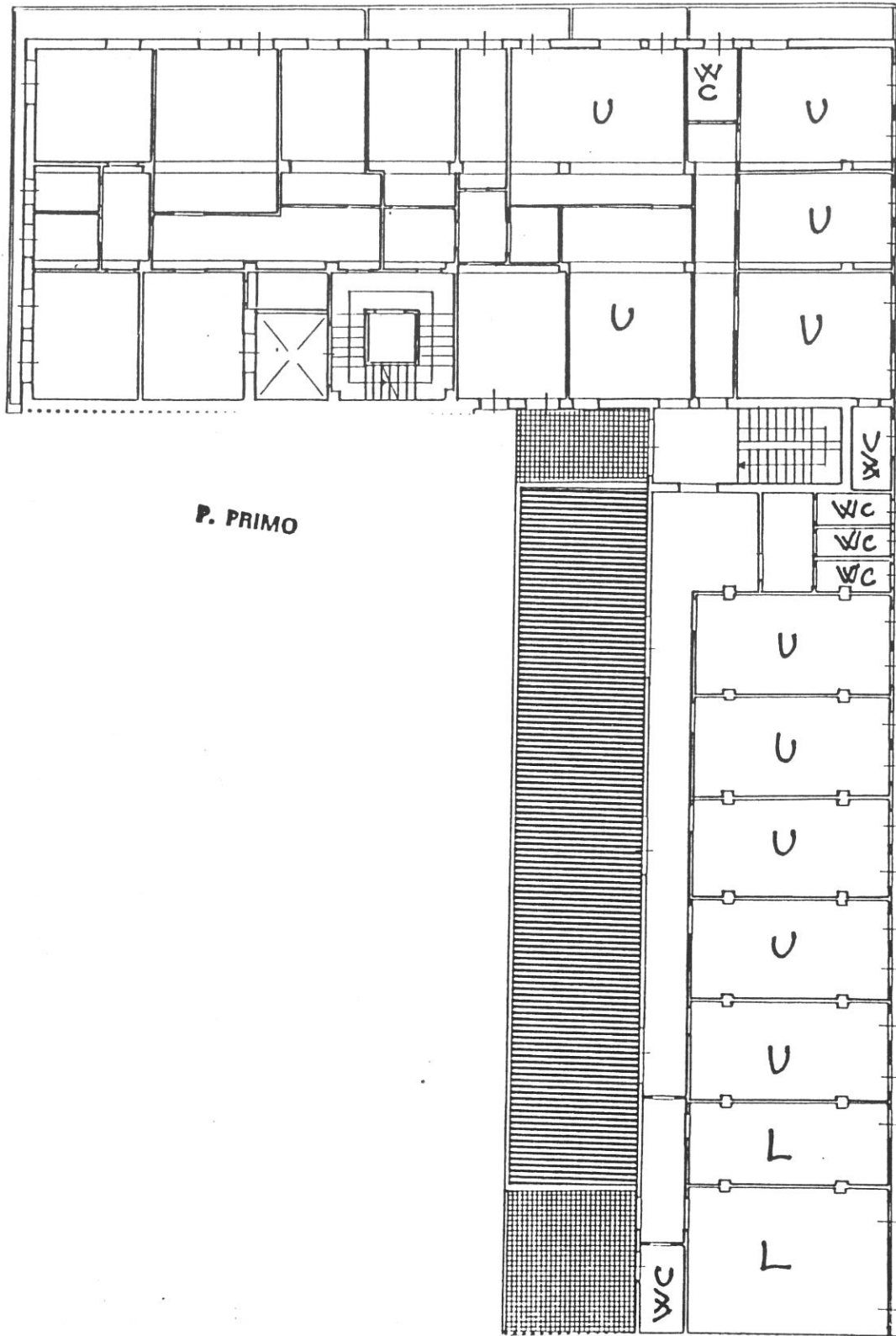
93

40

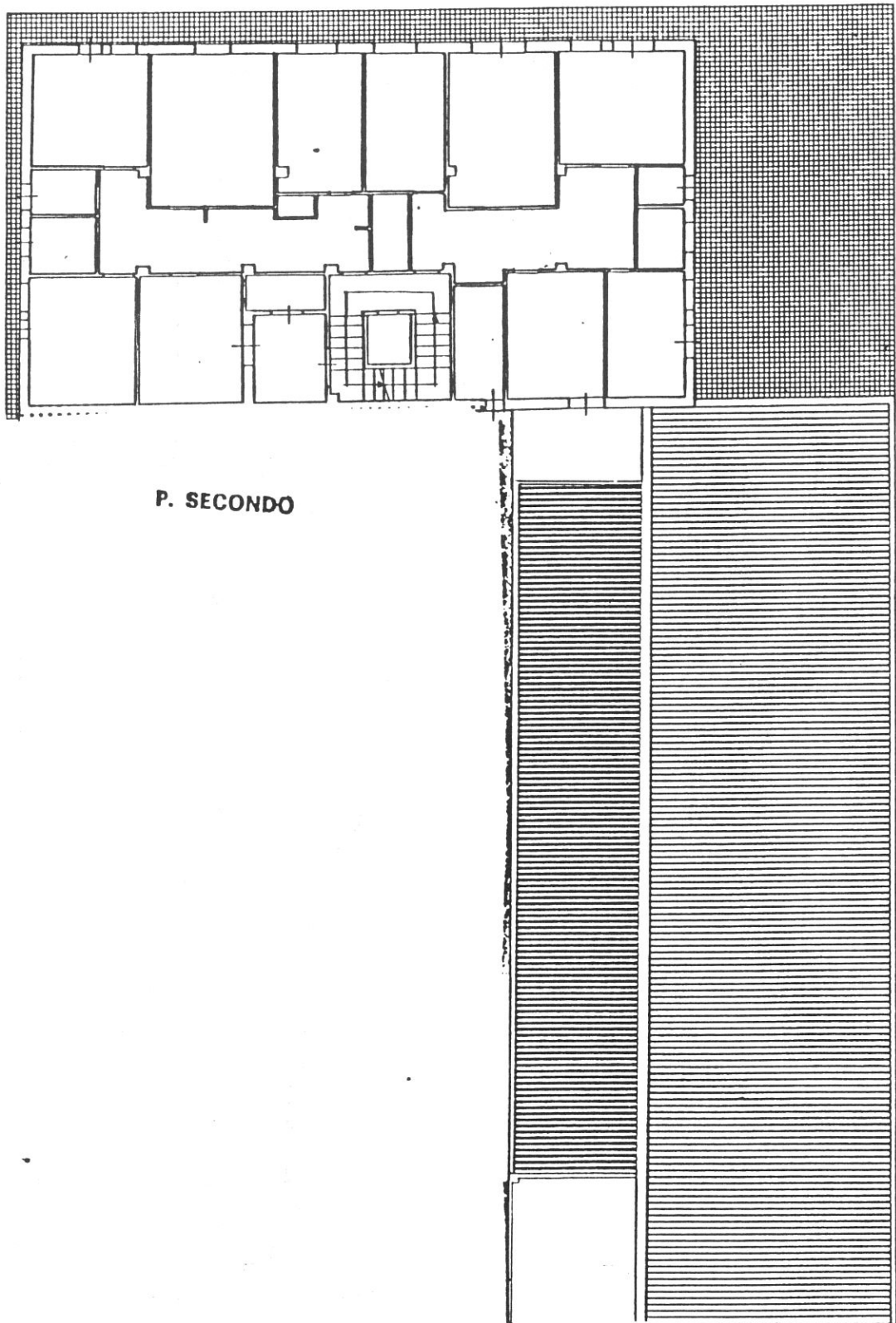


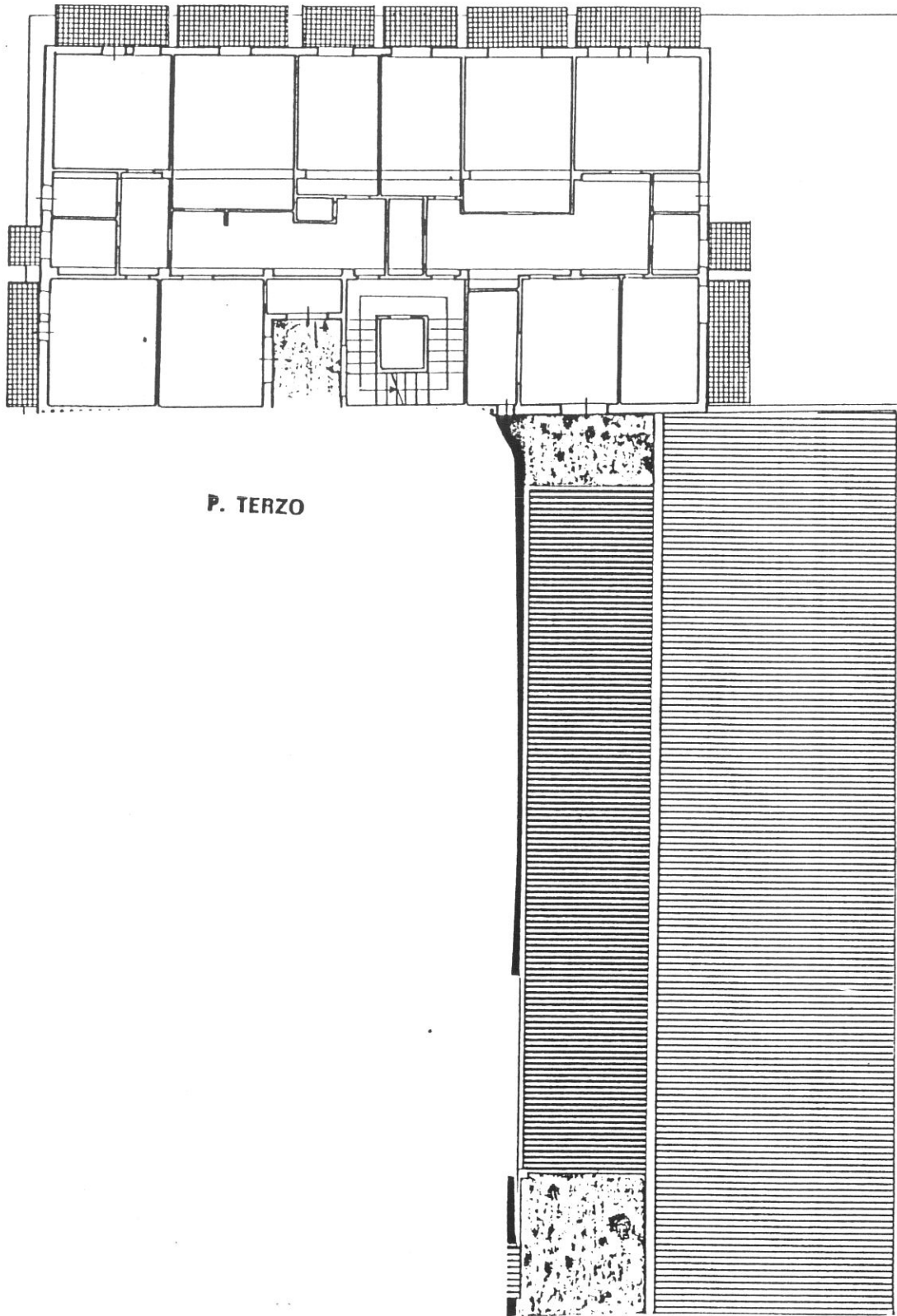
Tipologia

Edificio anni '60 costituito da un basamento a L a due piani con porticato su via Rosai e un blocco in linea a 4 piani con fronte su via Rosai, corpo doppio, scala a tre rampe che serve 2 alloggi per piano.

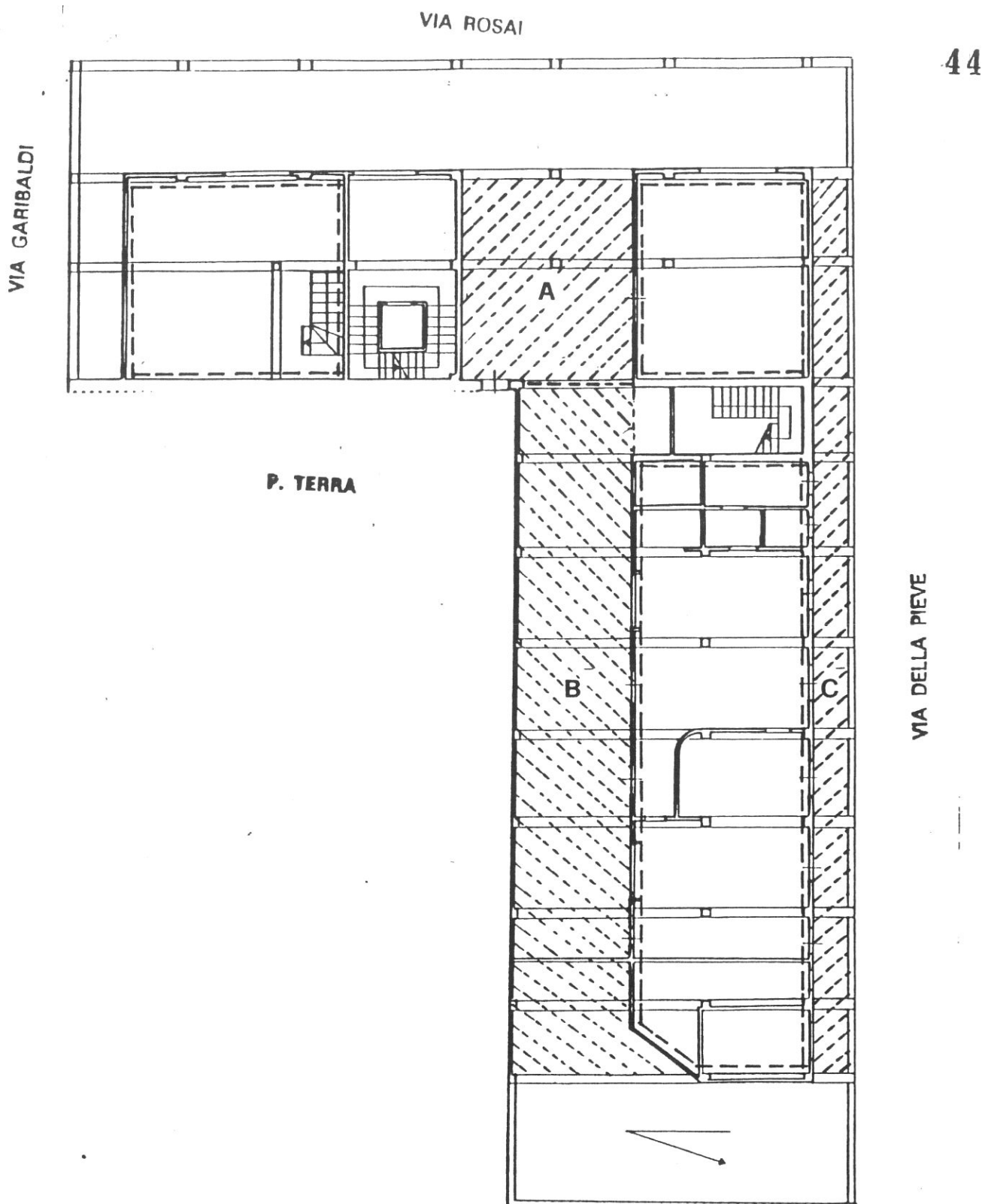


P. PRIMO



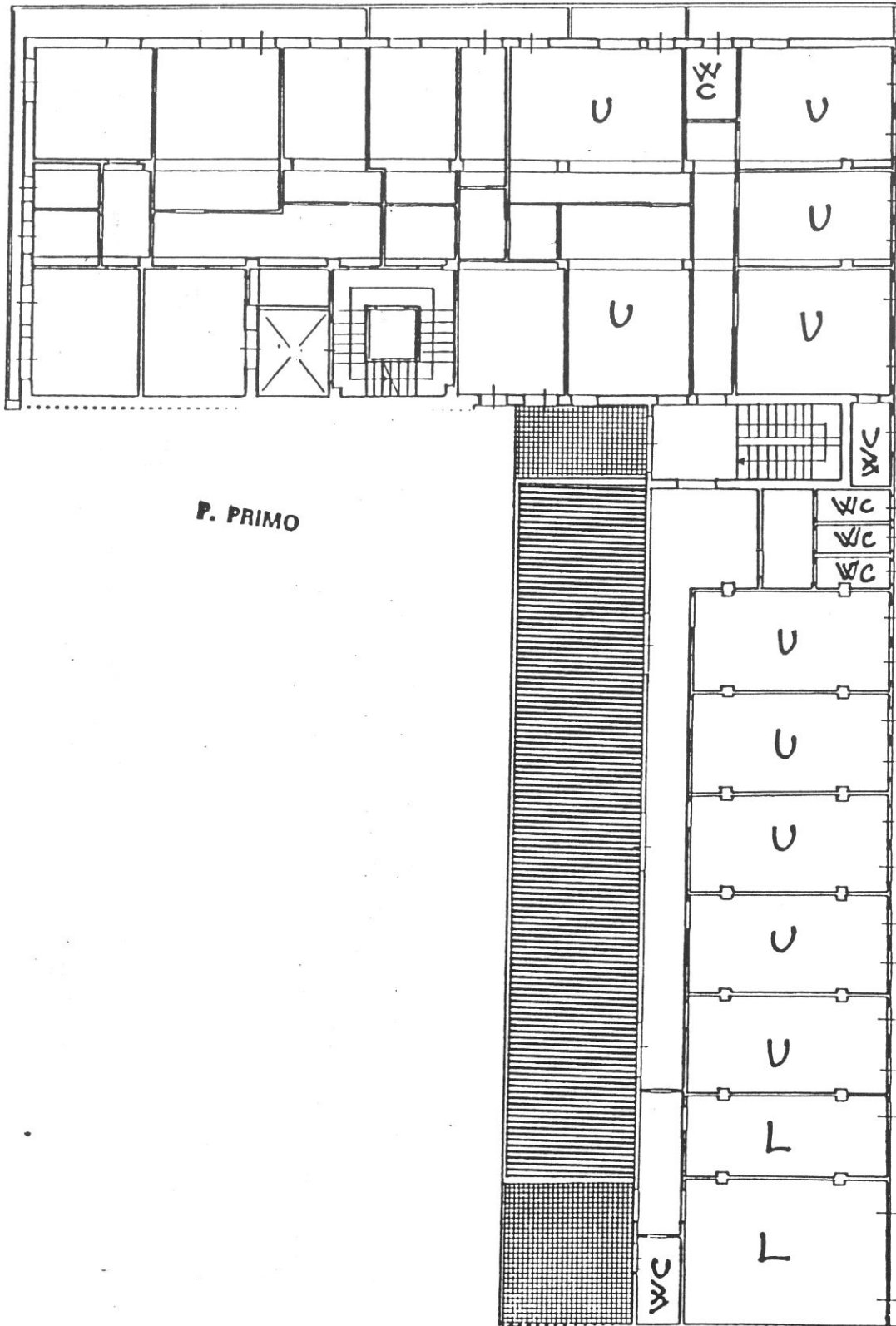


P. TERZO



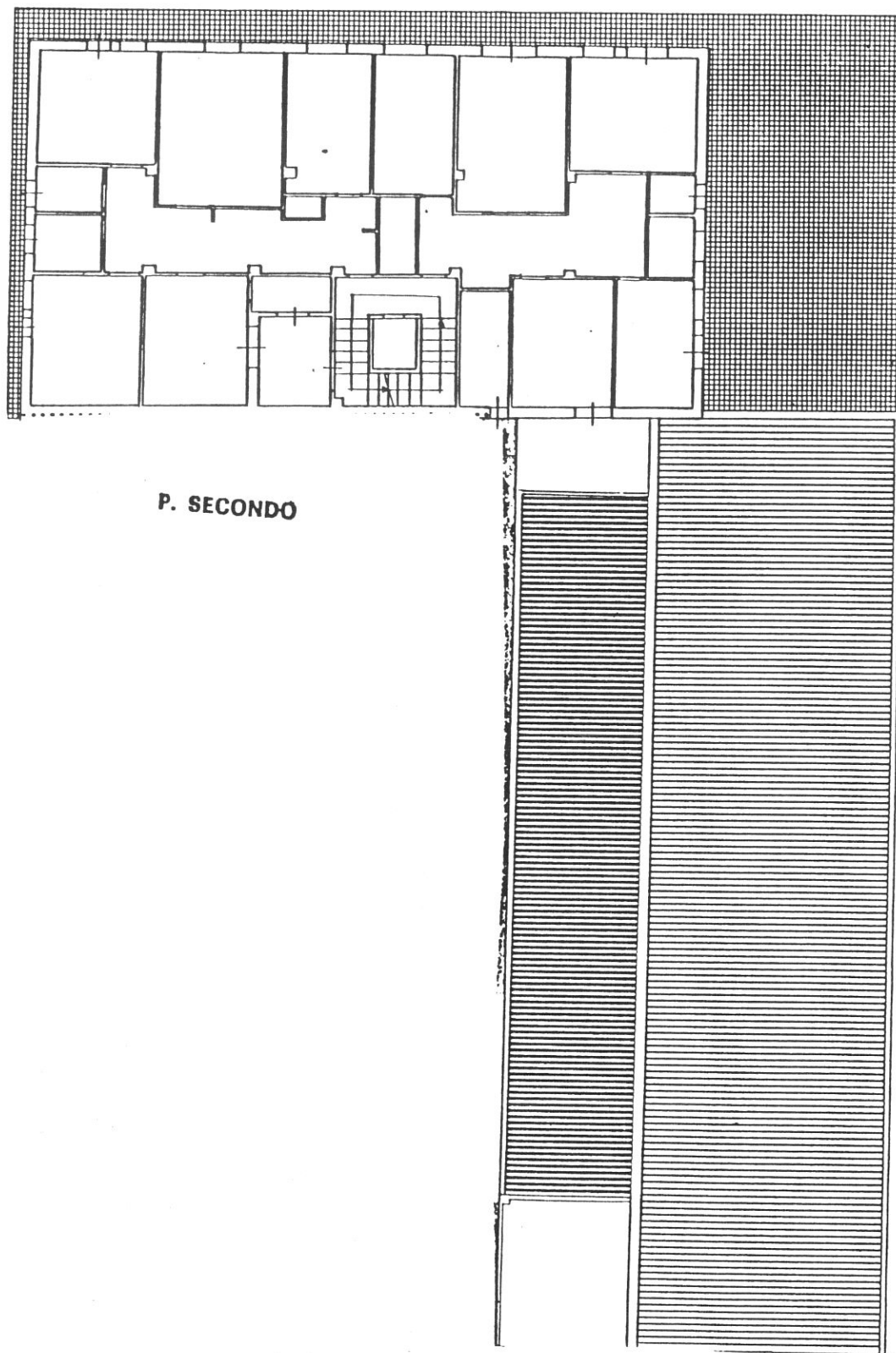
Destinazioni d'uso

P.T.: A passaggio di collegamento tra l'antico chiasso riaperto e via Rosai; (vedi n. 7 della tav. 1); B galleria da aprire verso l'antico chiasso (vedi n. 5 della tav.1); C formazione di portico su via della Pieve (vedi n. 6 della tav. 1); commerciale/artigianale (max 2 unità) su via Rosai; commerciale/uffici (3 unità) lungo via della Pieve e la galleria interna (doppio affaccio);
 P.1°: terziario;
 P.2°/3°/4°: 2 alloggi per piano.



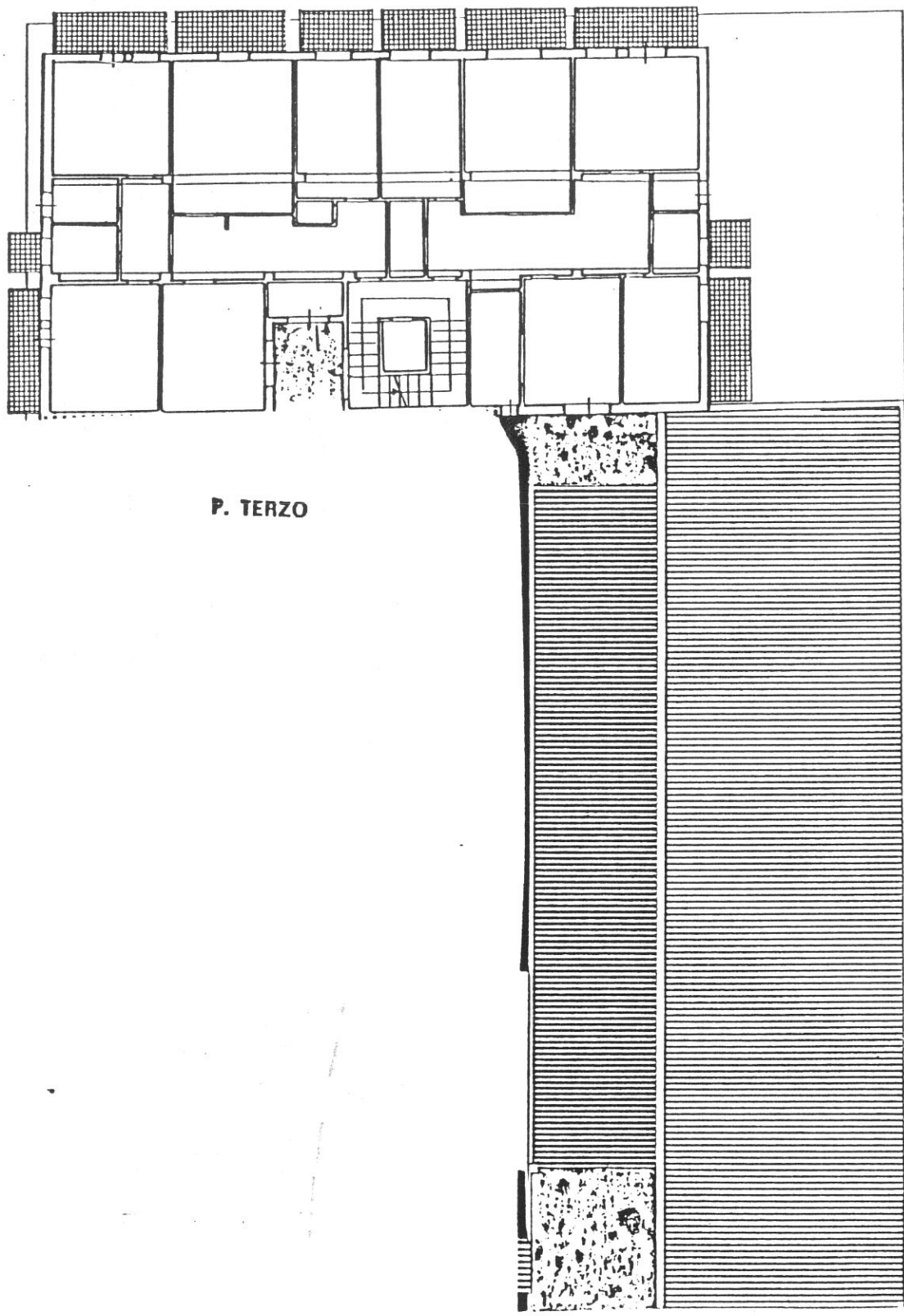
Categorie d'intervento

Manutenzione ordinaria; manutenzione straordinaria; D1 (per la distribuzione interna).




Prescrizioni particolari

Possibilità di realizzare un portico su via della Pieve di dimensione e interesse pari a quello dell'attuale aggetto del piano primo e relative nuove aperture (vetrine) per la riqualificazione dello spazio pubblico, nonché dei vani su questo attestati (doppio affaccio). (vedi progetto unitario n.6).




P. TERZO



8333

1




1A



93

48


8365




2



8366




3




8334

4




5





6


23A 24 9368



8335


7

16 9367




18

22 9366




19


23 9367



17 9365




18 9365




17

25.11.1941. 25A 9404



18


24.11.1941. 24A 9403



19

8461


23.11.1941. 23A



20

8479

23.11.1941. 23A




12

25A 26 9370




13

26A 27 9371




14

32A 8593



15

34A 8595



16

36A 8597

COMUNE DI S. GIOVANNI VALDARNO
VARIANTE AL P.R.G. PER IL CENTRO STORICO

progettista: Prof. Arch. Gianfranco Di Pietro

INDAGINE STORICO - TIPOLOGICA

Ufficio Centro Storico

52

collaboratori: Mauro Alpini, Anna Bartolozzi,
 Luigi Castigli, Silvio Innocenti,
 Luca Mazzuri, Alba Navalesi

**SCHEDA DI RILEVAMENTO, ANALISI TIPOLOGICA
 E INDICAZIONI OPERATIVE**

ISOLATO

U. E.

P.C.

3

94

89.92

1987
 VIA * PIAZZA della Picve 24-26-28-30 n° civ.

SEC. XIX
 VIA * PIAZZA n° civ.

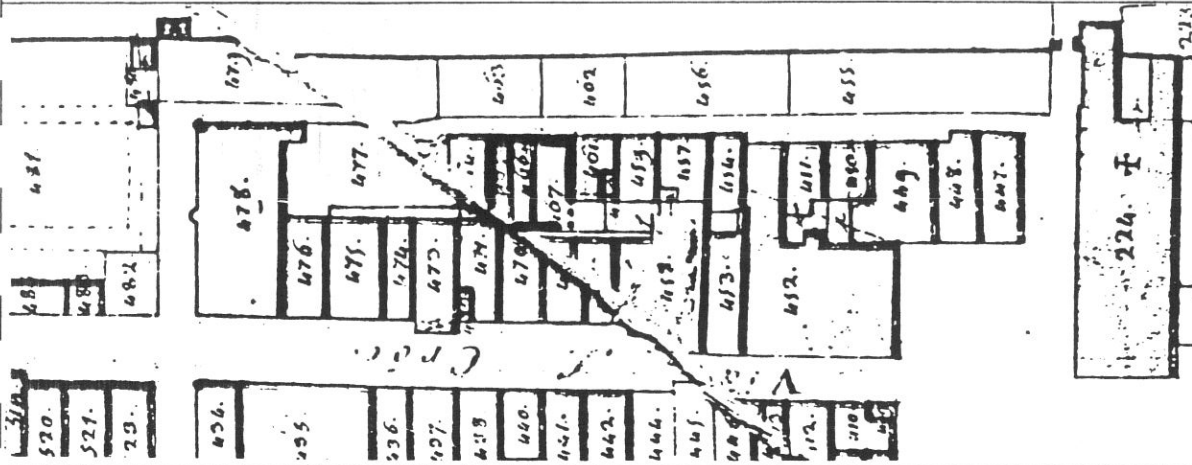
DOCUMENTAZIONE DELL'ASSETTO FONDARIO - DATI CATASTALI

1

Rilevamento Primo Quarto Sec. XIX

Scala 1 : 1250

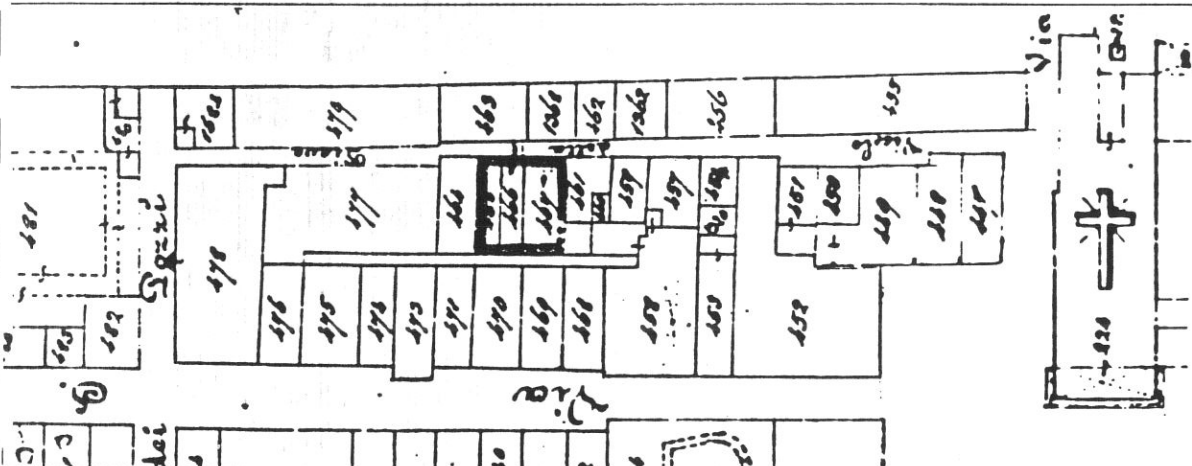
Dimensioni U.E.



Fronte m. 12
 Profondità m. 12,5
 Superficie mq. 150
 Note

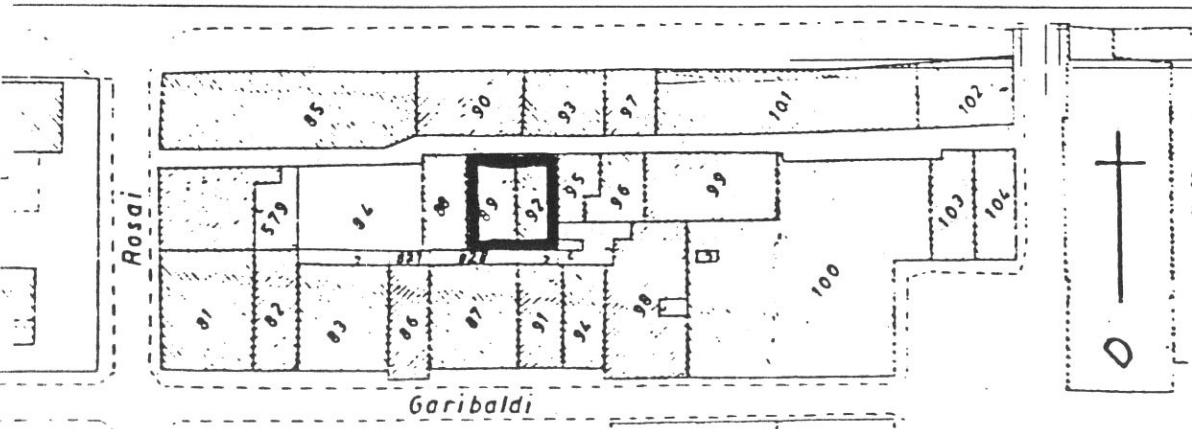
Rilevamento all'impianto

Scala 1 : 1250



Rilevamento N.C.E.U.

Scala 1 : 1000

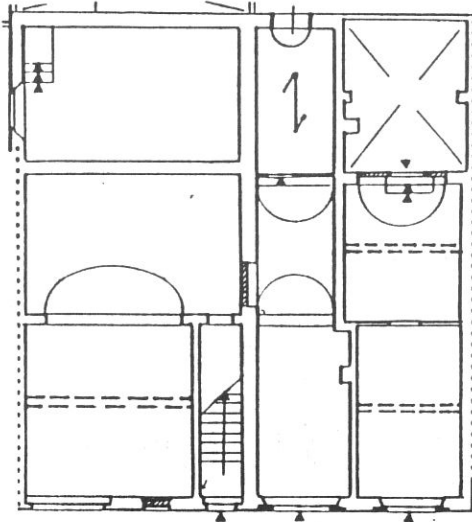


SCHEDA N°

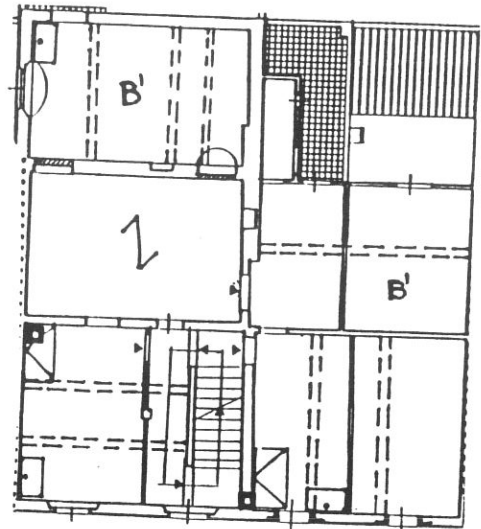
94

53

P. TERRA


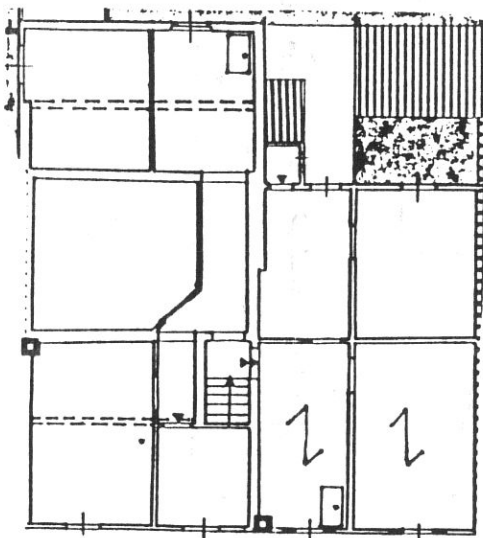


P. PRIMO



VIA DELLA PIEVE

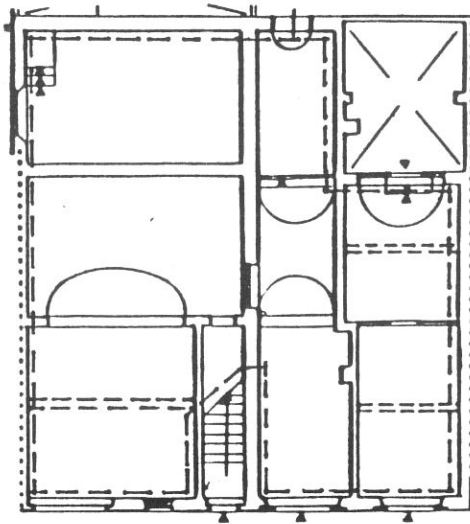
P. SECONDO



Tipologia

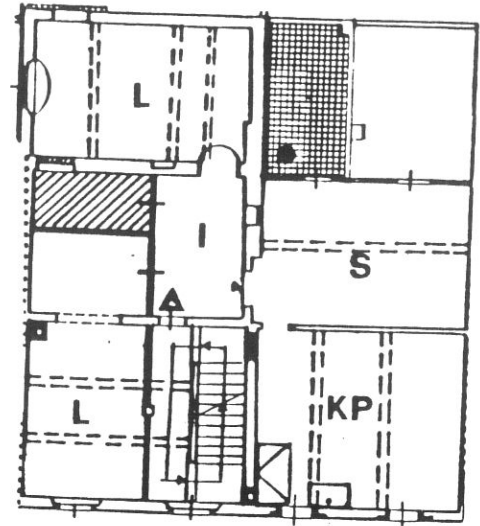
Fusione non organica di due case a schiera originarie con corte tergaie residua ell'unità destra; scala a una rampa perpendicolare al fronte con corridoio di rigiro al P.1° posta nell'unità sinistra in vano frontale,

P. TERRA


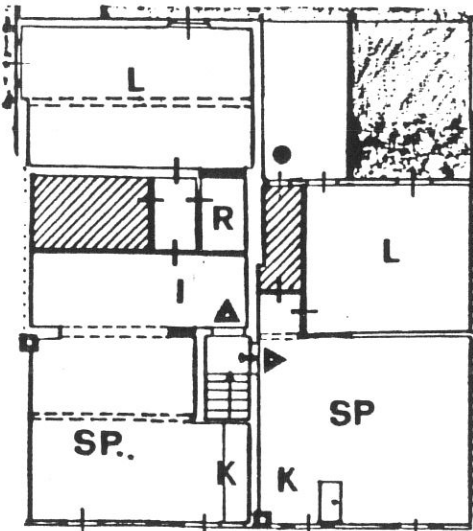


VIA DELLA PIEVE

P. PRIMO



P. SECONDO

**Destinazioni d'uso**

P.T.: commerciale/artigianale (max 2 unità corrispondenti ai moduli delle due schiere)

P.1°: 1 alloggio;

P.2°: 2 alloggi.

Impianto distributivo

Localizzazione bagni e organizzazione interna conforme alle indicazioni progettuali.


Prescrizioni particolari

Demolizione tettoia nella corte e superfetazione sul terrazzo (WC in aggetto ai piani 1° e 2°); eliminazione rotolanti nelle aperture del P.T.



1

27A 28, 9372




94

55


2

28A 29, 9373



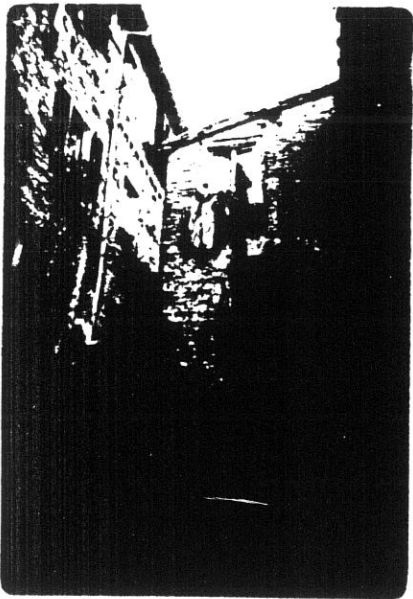
3

29A 30, 9374




4

30A 31, 9375



8977 5

31A 32, 9376




8976 6

32A 33, 9377

56

26 m




8481

7


17

26 m



8481

8



8614 9

COMUNE DI S. GIOVANNI VALDARNO
VARIANTE AL P.R.G. PER IL CENTRO STORICO

57

progettista: Prof. Arch. Gianfranco Di Pietro

INDAGINE STORICO - TIPOLOGICA

Ufficio Centro Storico

collaboratori: Mauro Alpini, Anna Bartolozzi,
 Luigi Castigli, Silvio Innocenti,
 Luca Mazzuri, Alba Navalesi

SCHEDA DI RILEVAMENTO, ANALISI TIPOLOGICA
 E INDICAZIONI OPERATIVE

ISOLATO

U. E.

P.C.

3

95

95

1987
 VIA * PIAZZA della Pieve n° civ. 20

SEC. XIX
 VIA * PIAZZA n° civ.

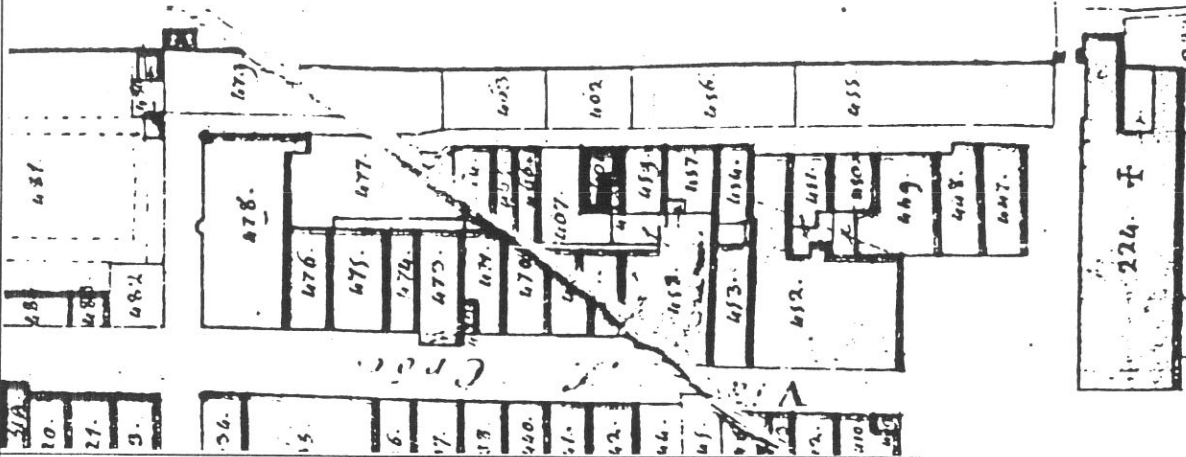
DOCUMENTAZIONE DELL'ASSETTO FONDARIO - DATI CATASTALI

1

Rilevamento Primo Quarto Sec. XIX

Scala 1 : 1250

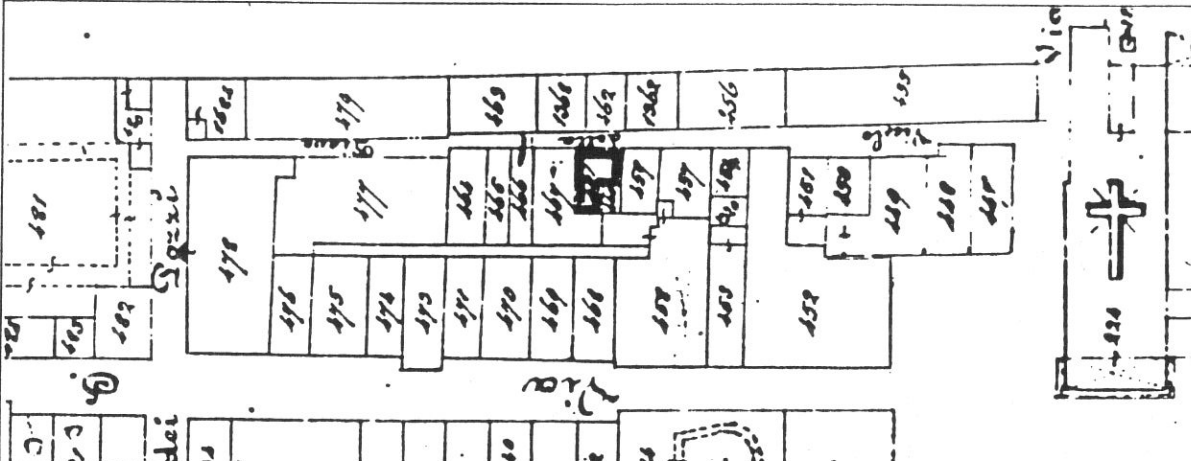
Dimensioni U.E.



Fronte m. 5,5
 Profondità m. 9
 Superficie mq. 49,5
 Note

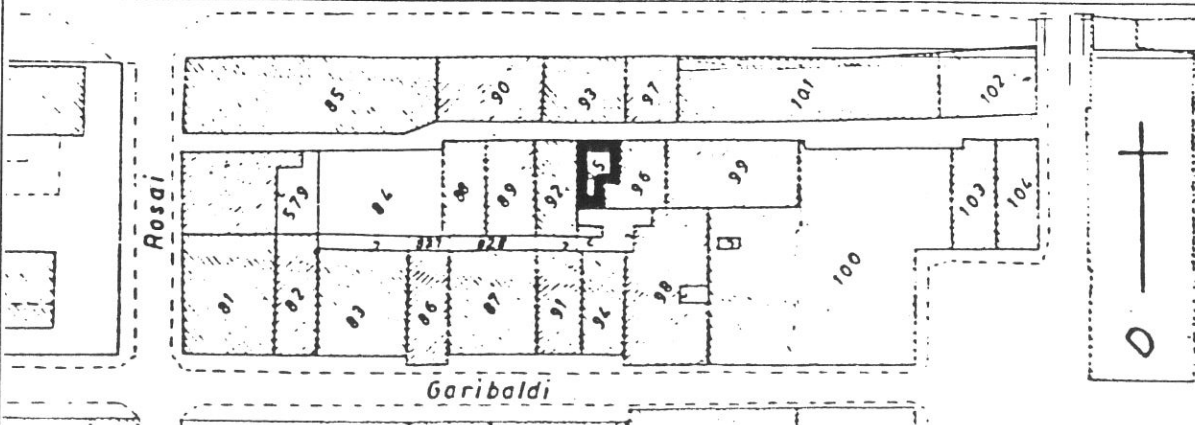
Rilevamento all'impianto

Scala 1 : 1250



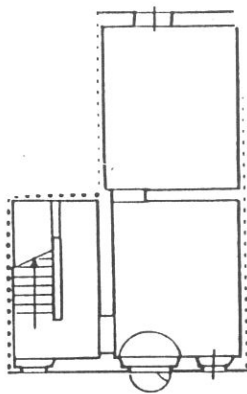
Rilevamento N.C.E.U.

Scala 1 : 1000



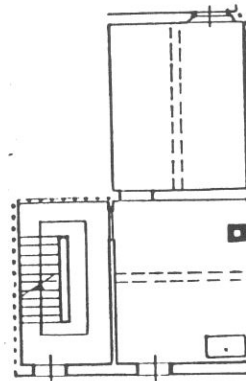
SCHEDA N°

95

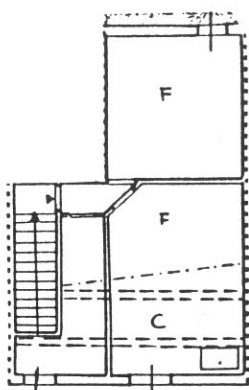


P. TERRA


VIA DELLA PIEVE



P. PRIMO

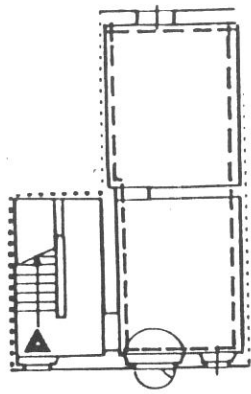


P. SECONDO

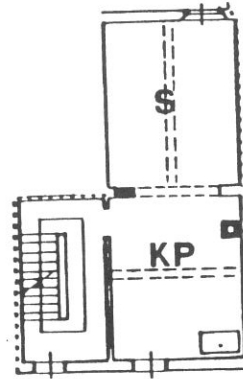


Tipologia

Casa atipica a 3 piani ; scala a una rampa perpendicolare al fronte con corridoio di rigiro al 1° piano; corpo doppio con corte tergaie fino al vicolo.

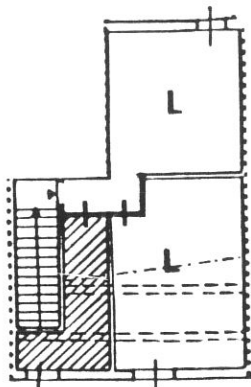


P. TERRA




P. PRIMO

VIA DELLA PIEVE



P. SECONDO




Destinazioni d'uso

P.T.: commerciale/artigianale (1 unità);

P.1°/2°: 1 alloggio duplex.


Impianto distributivo

Localizzazione bagni e organizzazione interna conforme alle indicazioni progettuali.




1

31A 32 9376



2

32A 33 9377




8515

26

31 31A


4



888

22 22A

5



888

COMUNE DI S. GIOVANNI VALDARNO

VARIANTE AL P.R.G. PER IL CENTRO STORICO

61

progettista: Prof. Arch. Gianfranco Di Pietro

INDAGINE STORICO - TIPOLOGICA

Ufficio Centro Storico

collaboratori: Mauro Alpini, Anna Bartolozzi,
Luigi Castigli, Silvio Innocenti,
Luca Mazzuri, Alba Navalesi

SCHEDA DI RILEVAMENTO, ANALISI TIPOLOGICA
E INDICAZIONI OPERATIVE

ISOLATO

U. E.

P.C.

3

96

96

1987
VIA * PIAZZA della Pieve n° civ.

SEC. XIX
VIA * PIAZZA n° civ.

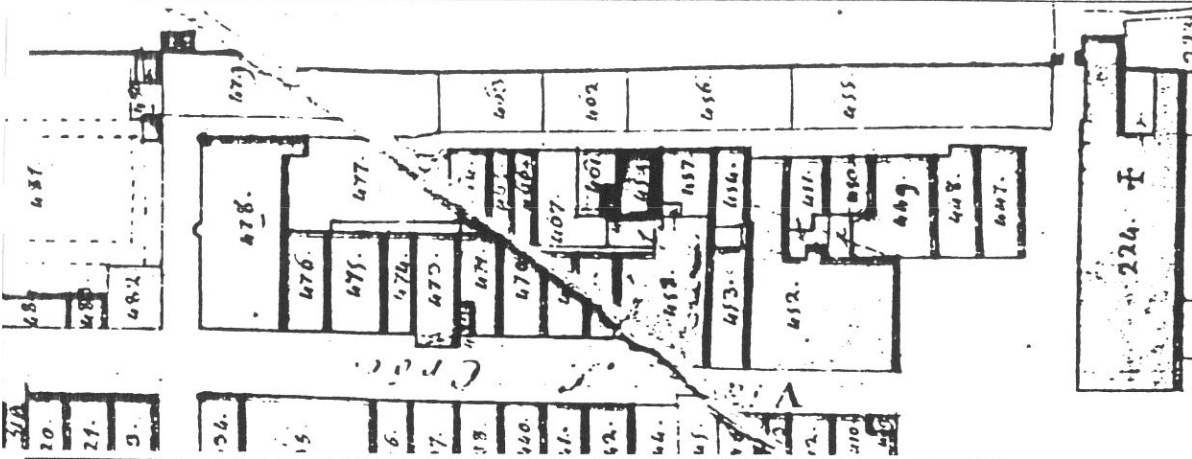
DOCUMENTAZIONE DELL'ASSETTO FONDARIO - DATI CATASTALI

1

Rilevamento Primo Quarto Sec. XIX

Scala 1 : 1250

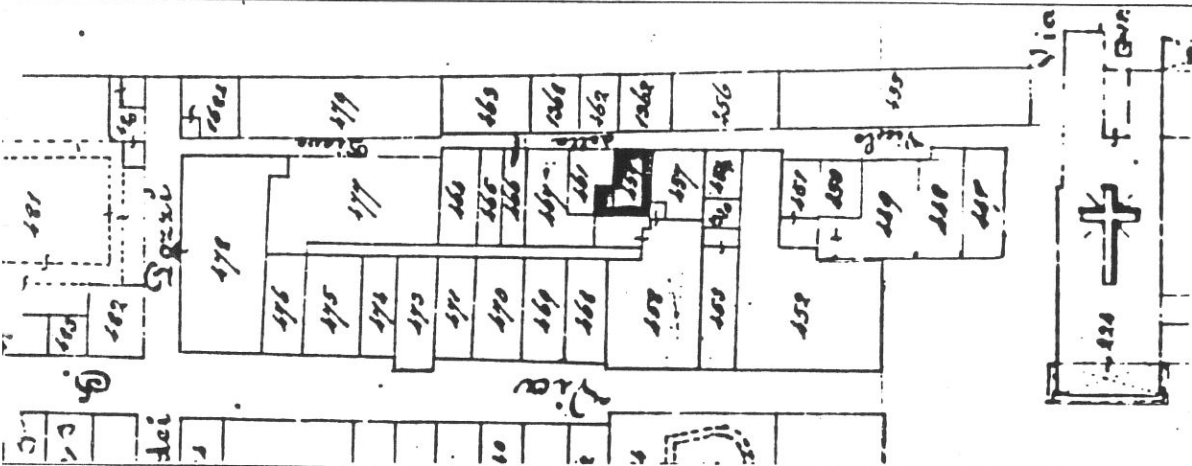
Dimensioni U.E.



Fronte m. 6
Profondità m. 9
Superficie mq54
Note

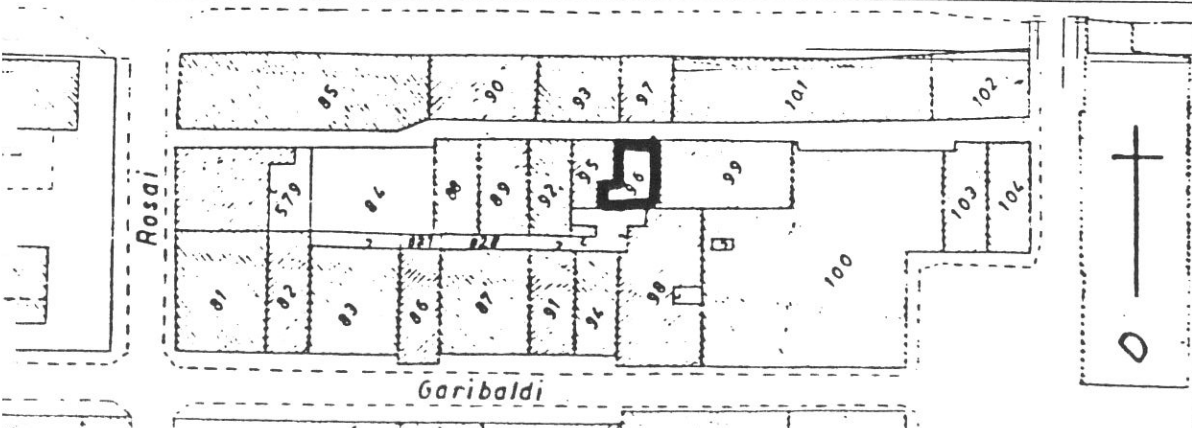
Rilevamento all'impianto

Scala 1 : 1250



Rilevamento N.C.E.U.

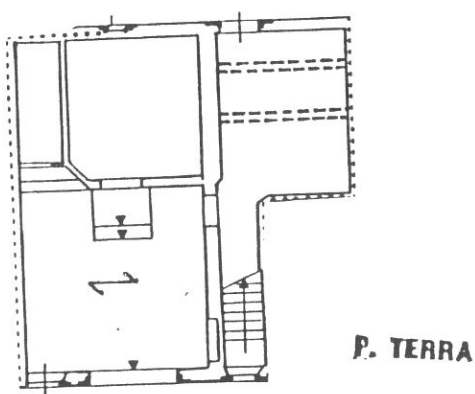
Scala 1 : 1000



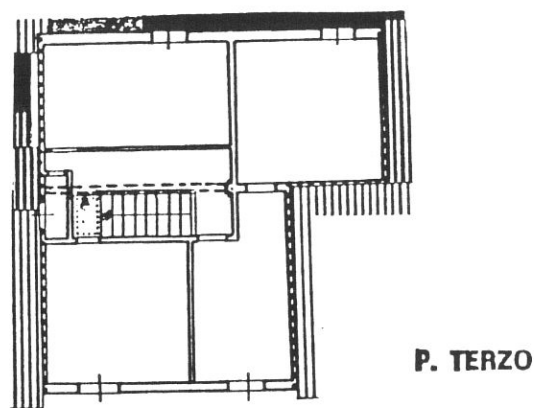
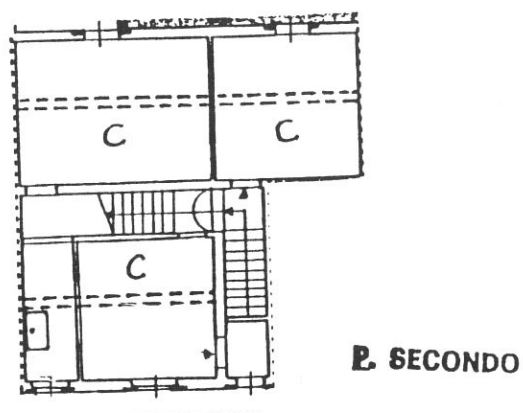
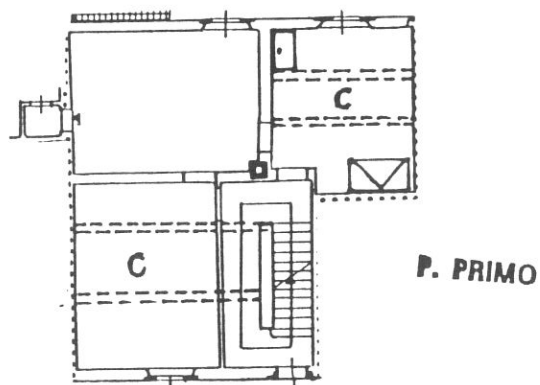
SCHEDA N°

96

62

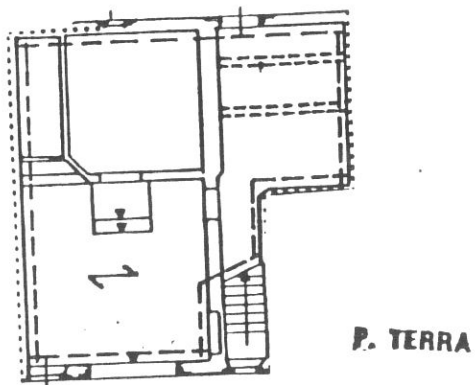


VIA DELLA PIEVE



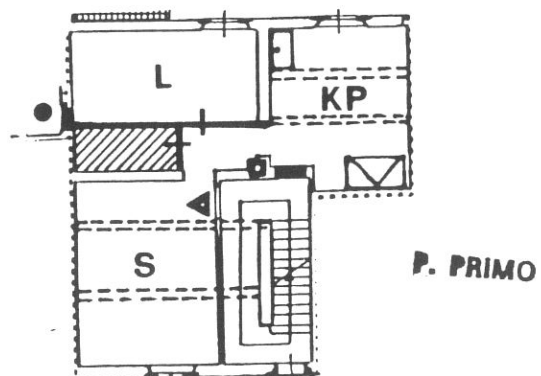
Tipologia

Casa a schiera a 4 piani a corpo doppio, scala perpendicolare al fronte con corridoio di rigiro al P.1°; dal P.2° al P.3° una rampa parallela al fronte.

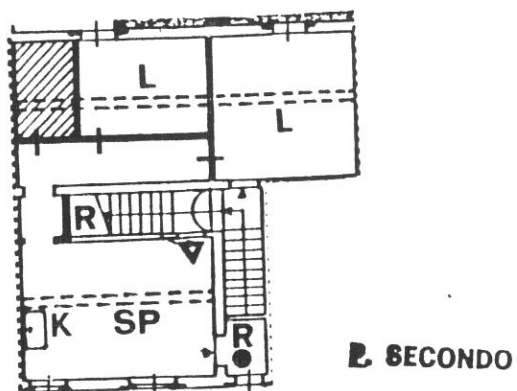


P. TERRA

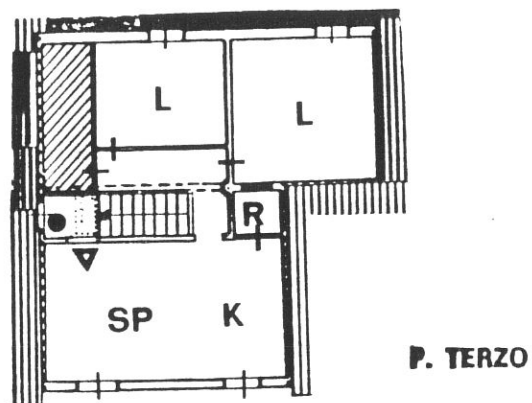
VIA DELLA PIEVE



P. PRIMO



P. SECONDO



P. TERZO

Destinazioni d'uso

P.T.: commerciale/artigianale (1 unità);


P.1°: 1 alloggio;

P.2°: 1 alloggio;

P.3°: 1 alloggio.

Impianto distributivo

Localizzazione bagni e organizzazione interna conforme alle indicazioni progettuali.



1

34A 35 9379




64

8501


2

12




3

7A 9280




4

33A 34 9378



5


8570



6

8569


65




7

6 6A 9279

20 20A



19




11



8568

18

18




8475

21 21A



10

8477



12

5 9278

COMUNE DI S. GIOVANNI VALDARNO
VARIANTE AL P.R.G. PER IL CENTRO STORICO

progettista: Prof. Arch. Gianfranco Di Pietro

66

INDAGINE STORICO - TIPOLOGICA

Ufficio Centro Storico

collaboratori: Mauro Alpini, Anna Bartolozzi,
 Luigi Castigli, Silvio Innocenti,
 Luca Mazzuri, Alba Navalesi

**SCHEDA DI RILEVAMENTO, ANALISI TIPOLOGICA
 E INDICAZIONI OPERATIVE**

ISOLATO

U. E.

P.C.

3

97

99

1987
 VIA *PIAZZA della Pieve n° civ. IO

SEC. XIX
 VIA *PIAZZA n° civ.

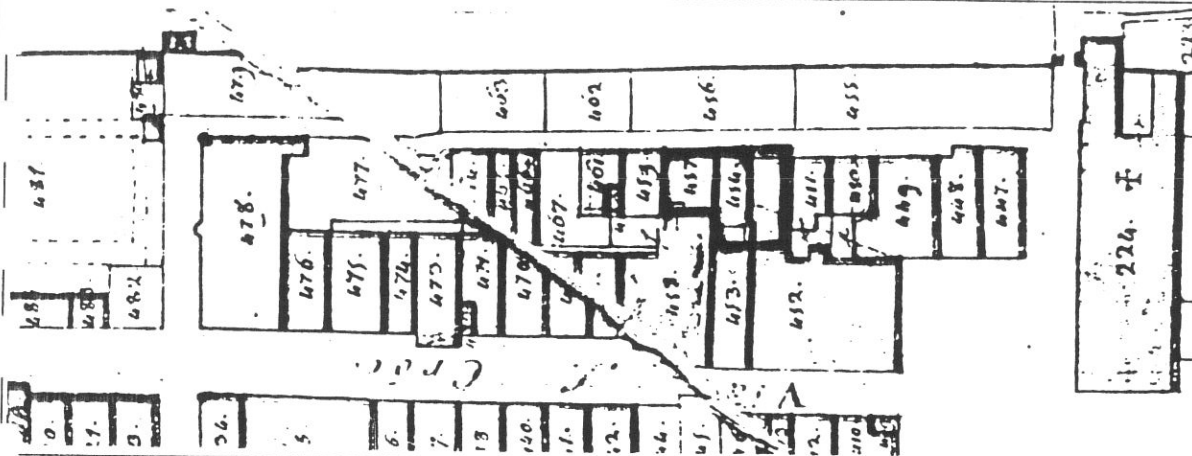
DOCUMENTAZIONE DELL'ASSETTO FONDARIO - DATI CATASTALI

1

Rilevamento Primo Quarto Sec. XIX

Scala 1 : 1250

Dimensioni U.E.



Fronte m. 18,5

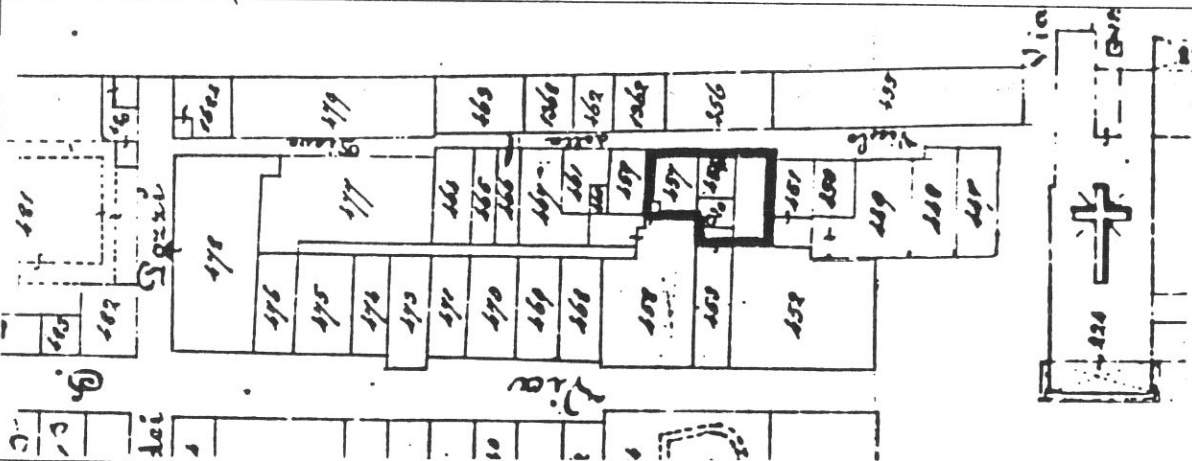
Profondità m. 9

Superficie mq. 166,5

Note

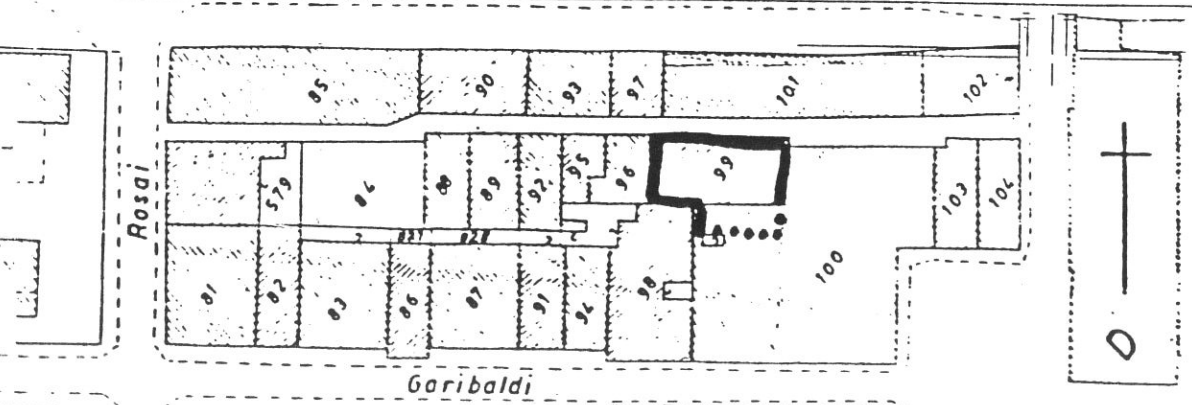
Rilevamento all'impianto

Scala 1 : 1250



Rilevamento N.C.E.U.

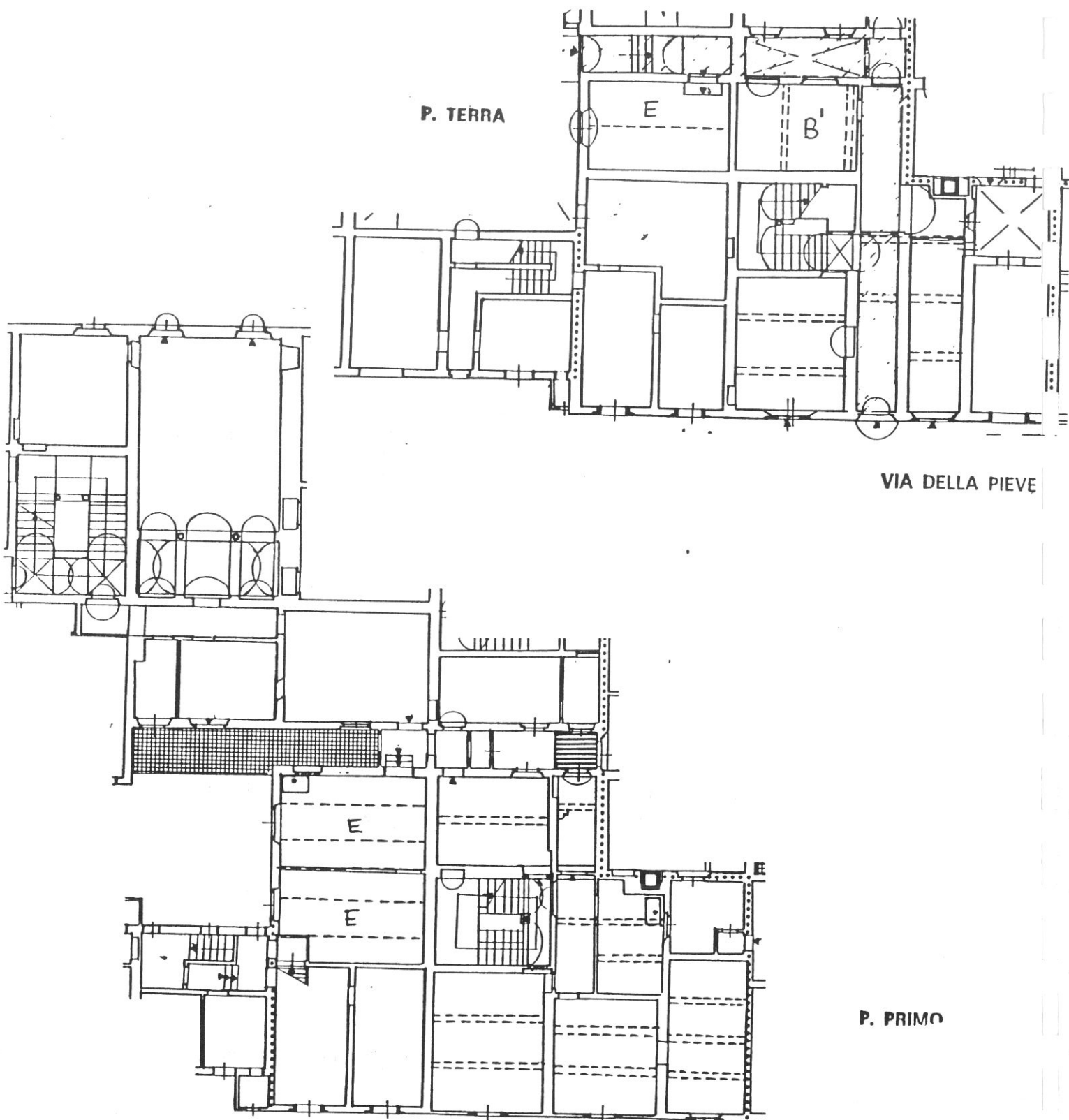
Scala 1 : 1000



SCHEDA N°

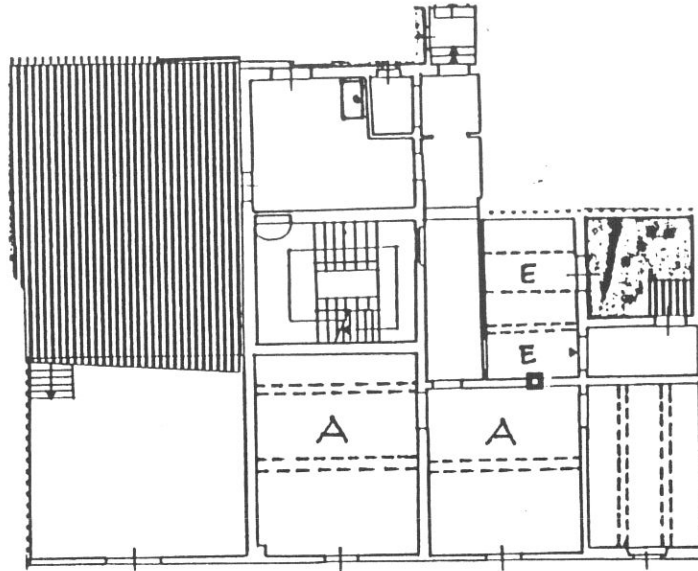
97

67




Tipologia

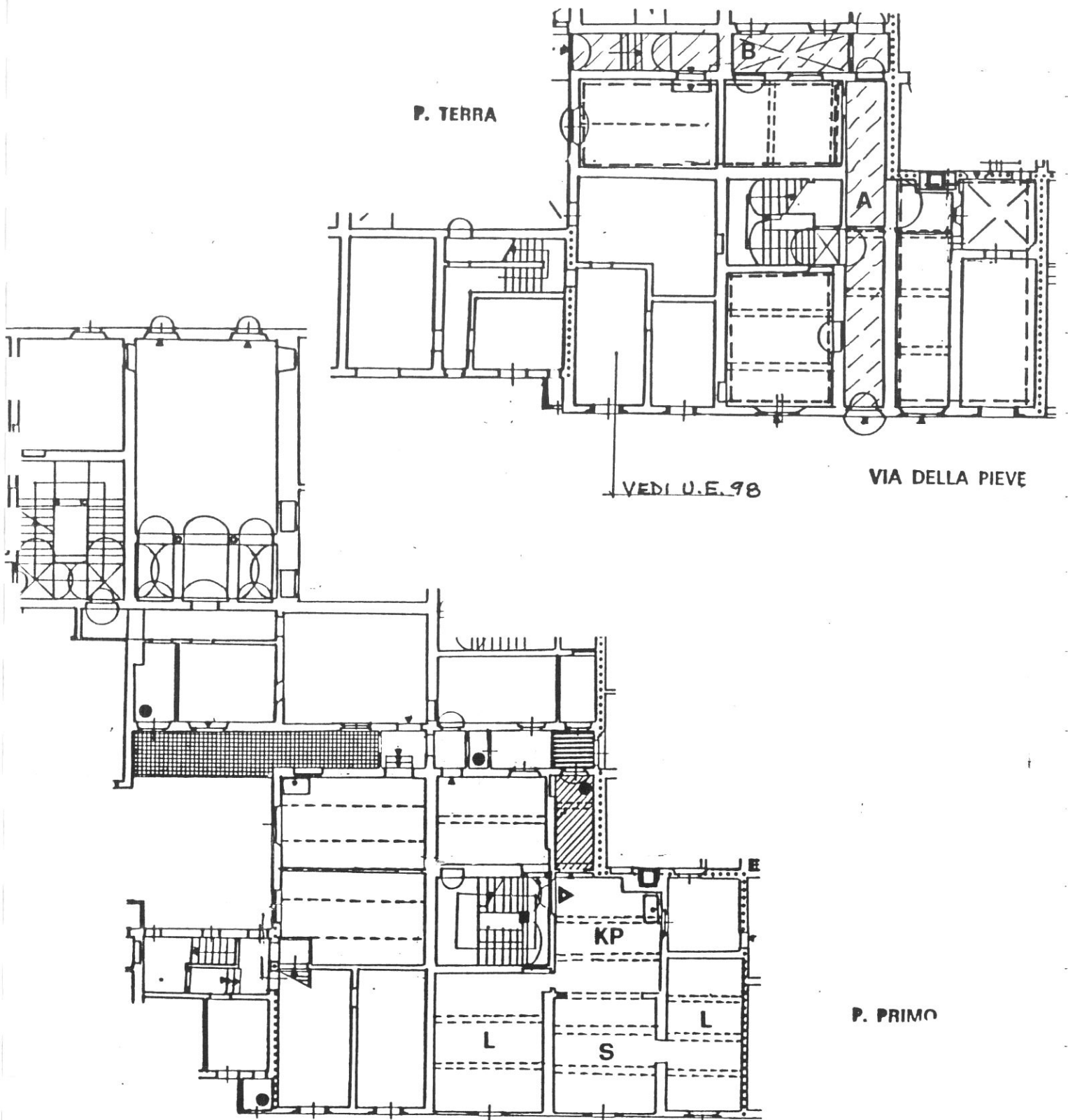
Unità atipica (fronte a 3 finestre), derivante da rifusione di più unità a schiera originarie. Scala a due rampe parallele al fronte posta nella seconda cellula con corridoio di accesso; corpo triplo originario con corte residua interna.



P. SECONDO



69



Destinazioni d'uso

P.T.: commerciale/artigianale (max 3 unità);

A: formazione di passaggio aperto al pubblico tra via della Pieve e via Garibaldi in continuità con quello dell'U.E. n. 102; (vedi n. 9 nella carta di piano);

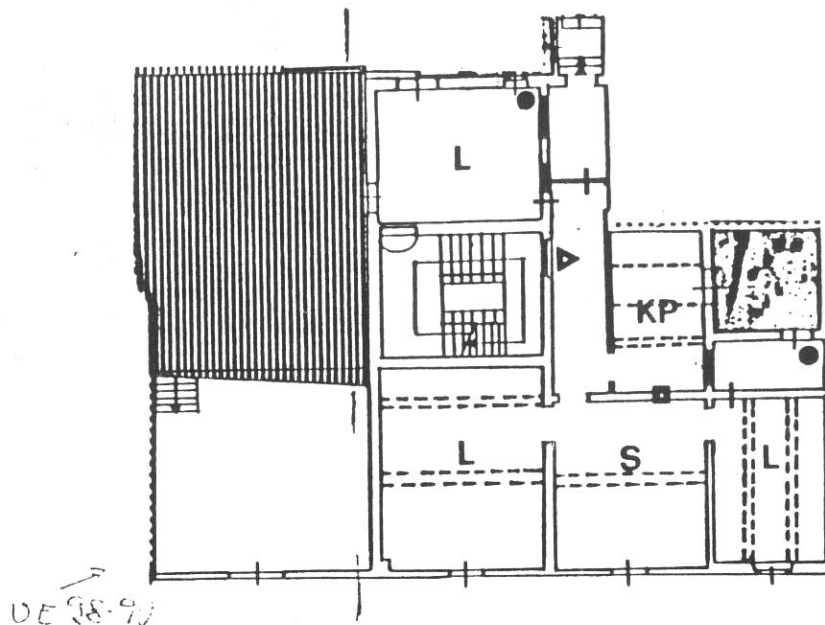
B: riapertura dell'antico chiasso con demolizione delle superfetazioni tergalì e delle recinzioni della corte (vedi n. 7 nella carta di piano);

P.1°: 1 alloggio;


P.2°: 1 alloggio.

70

vedi DE 102




P. SECONDO




Impianto distributivo

Localizzazione bagni e organizzazione interna conforme alle indicazioni progettuali.




1



2

24A



4


9382

71 97




3

9383




5

35A 36 9380




6


36A 9381



7  8565




8  8577




9 

9 8423




8422





12  8574



11

4  8427

COMUNE DI S. GIOVANNI VALDARNO
VARIANTE AL P.R.G. PER IL CENTRO STORICO

73

progettista: Prof. Arch. Gianfranco Di Pietro

INDAGINE STORICO - TIPOLOGICA

Ufficio Centro Storico

collaboratori: Mauro Alpini, Anna Bartolozzi,
 Luigi Castigli, Silvio Innocenti,
 Luca Mazzuri, Alba Navalesi

SCHEDA DI RILEVAMENTO, ANALISI TIPOLOGICA
 E INDICAZIONI OPERATIVE

ISOLATO

3

U. E.

98

P.C.

100

1987
 VIA *PIAZZA della Pieve n° civ.
 2-4-6

SEC. XIX
 VIA *PIAZZA n° civ.

DOCUMENTAZIONE DELL'ASSETTO FONDARIO - DATI CATASTALI

1

Rilevamento Primo Quarto Sec. XIX

Scala 1 : 1250

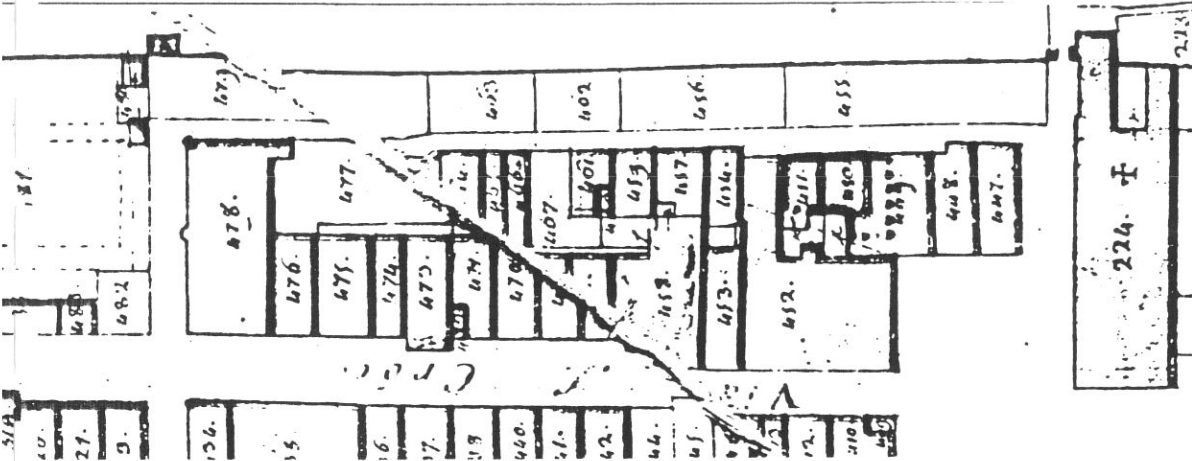
Dimensioni U.E.

Fronte m. 20,5

Profondità m. 6

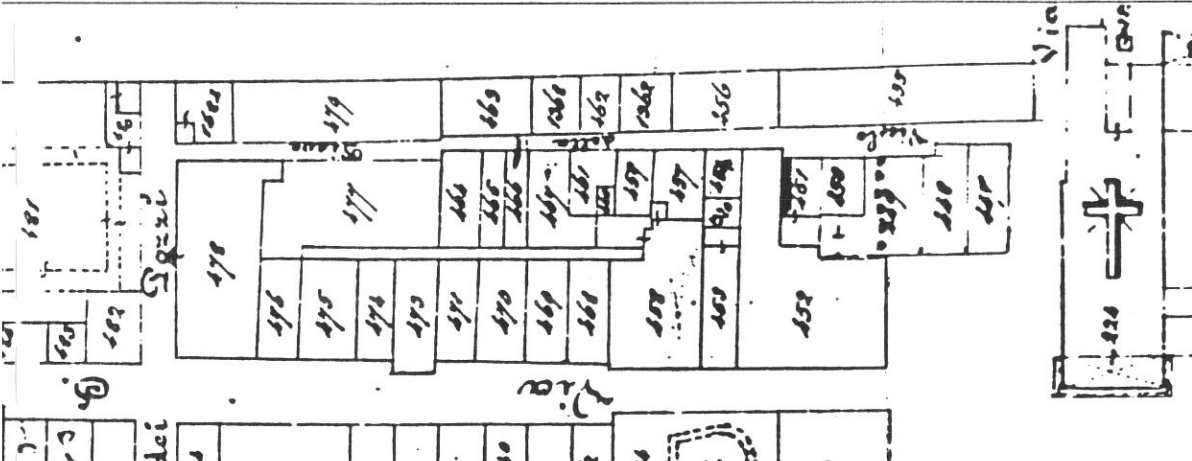
Superficie mq. 123

Note



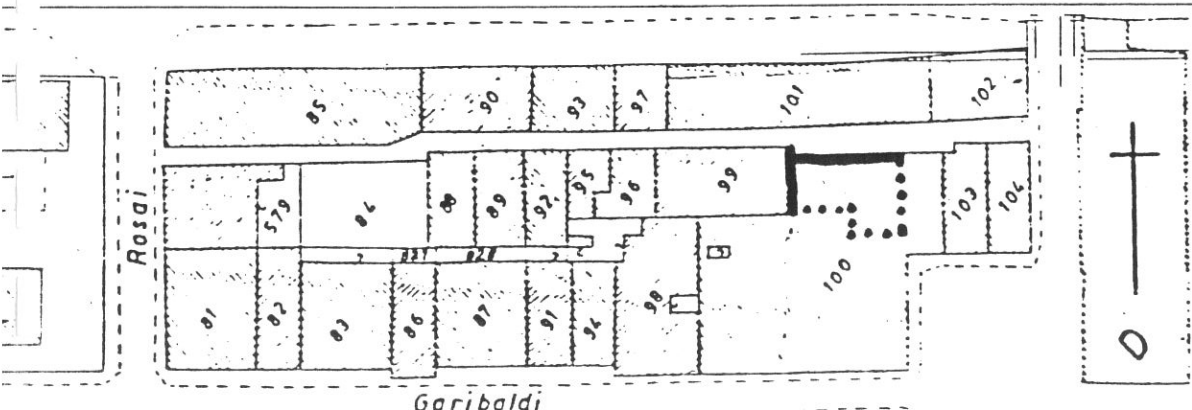
Rilevamento all'impianto

Scala 1 : 1250



Rilevamento N.C.E.U.

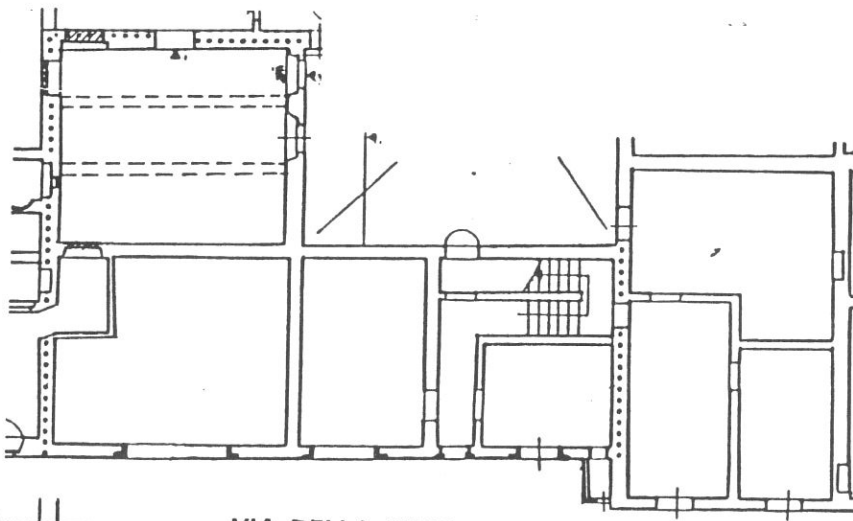
Scala 1 : 1000



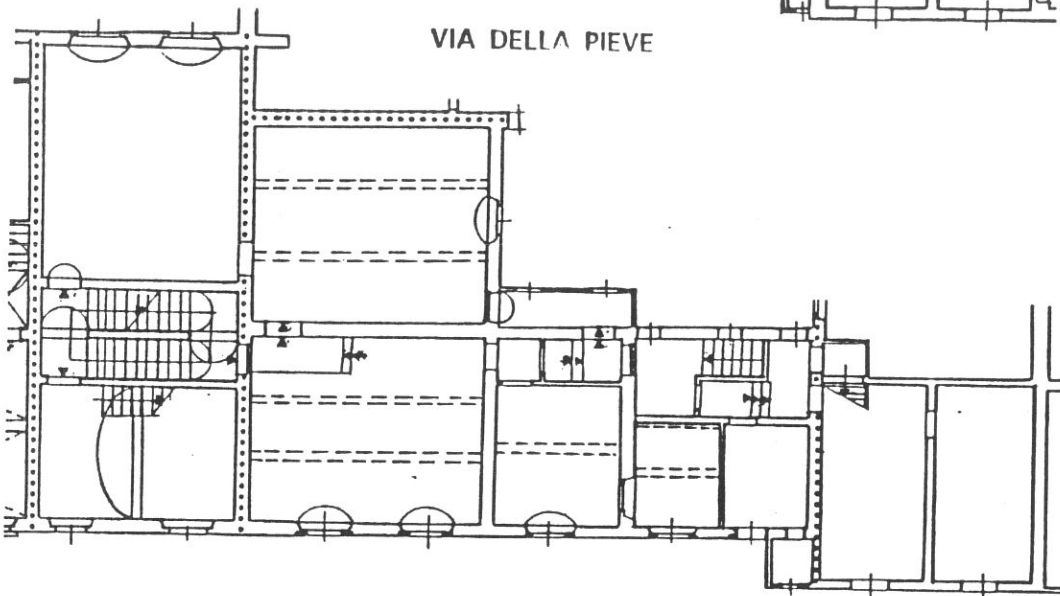
SCHEDA N°

98

74

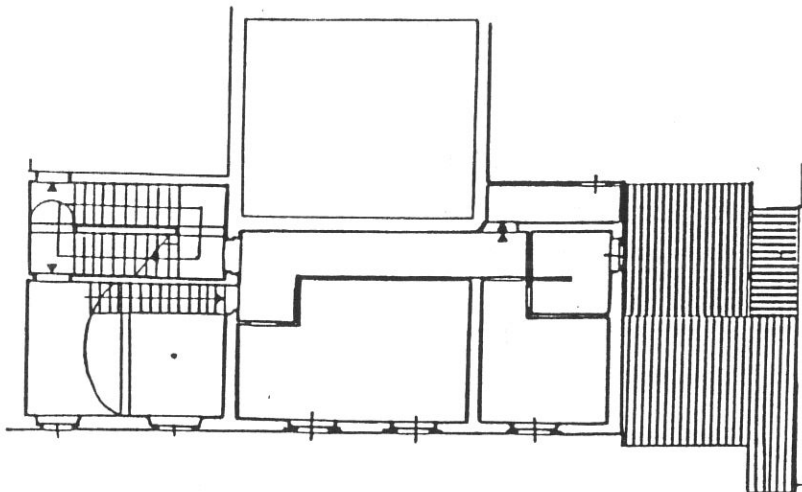


P. TERRA



VIA DELLA PIEVE

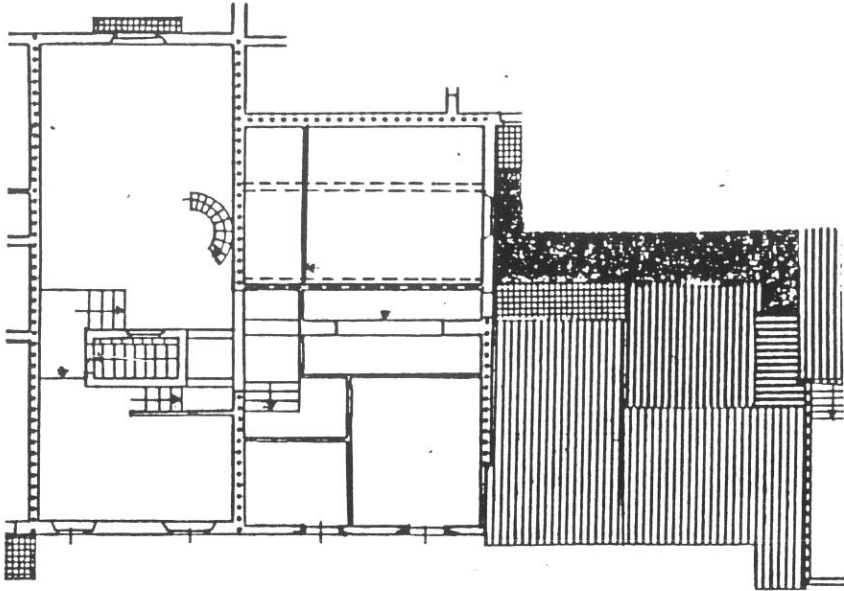
P. PRIMO



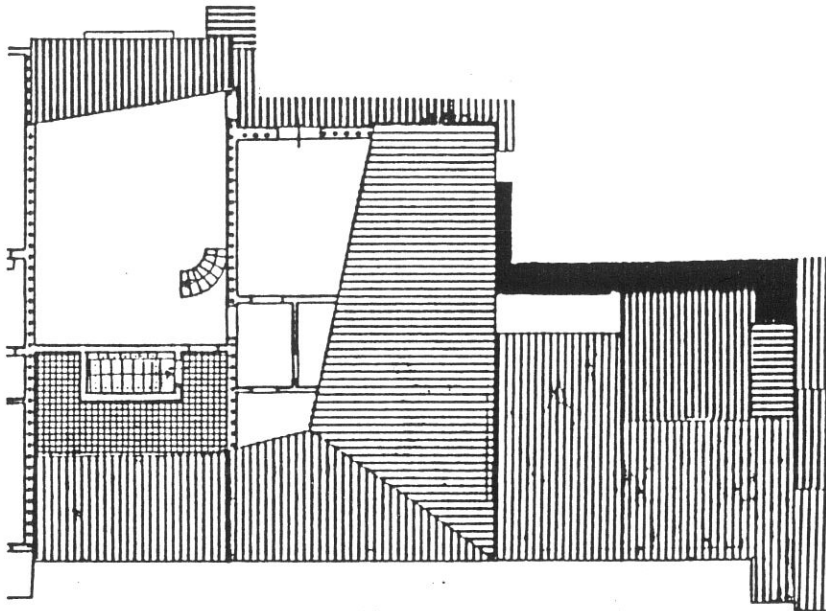
P. AMMEZZATO

Tipologia

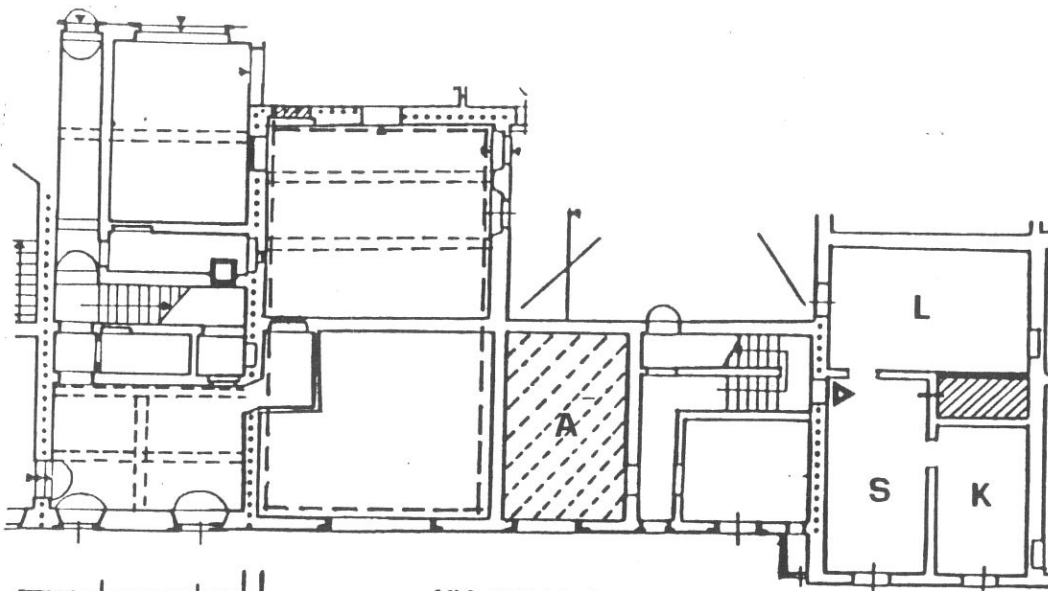
Complesso costituito dall'accorpamento di più unità originarie che hanno subito rifusione relativamente all'impianto distributivo e alla organizzazione delle unità funzionali. Il complesso è stato quasi interamente ristrutturato. (vedi U.E. adiacente n. 99).



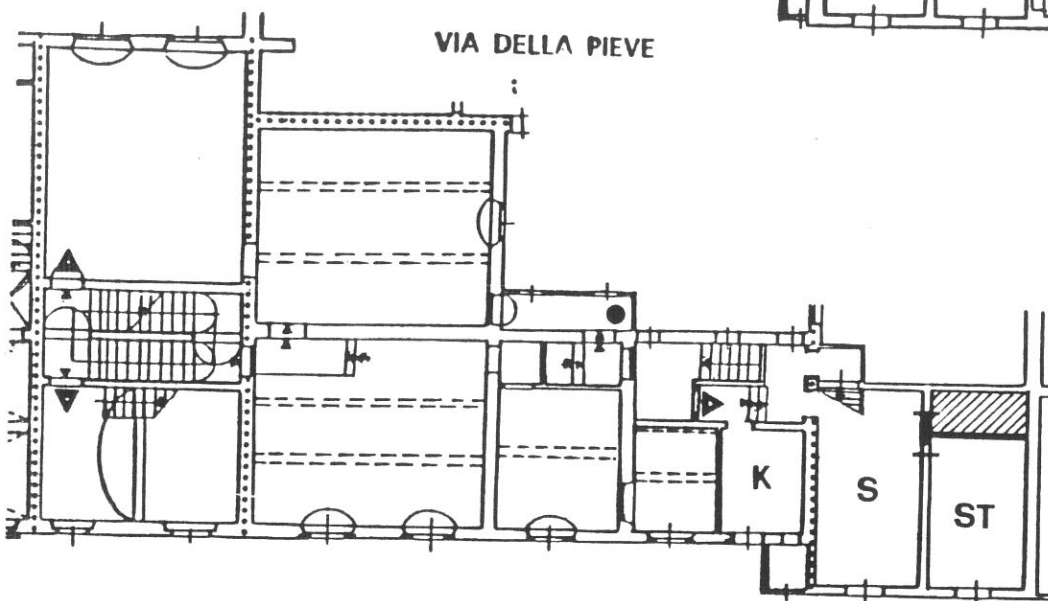
P. SECONDO



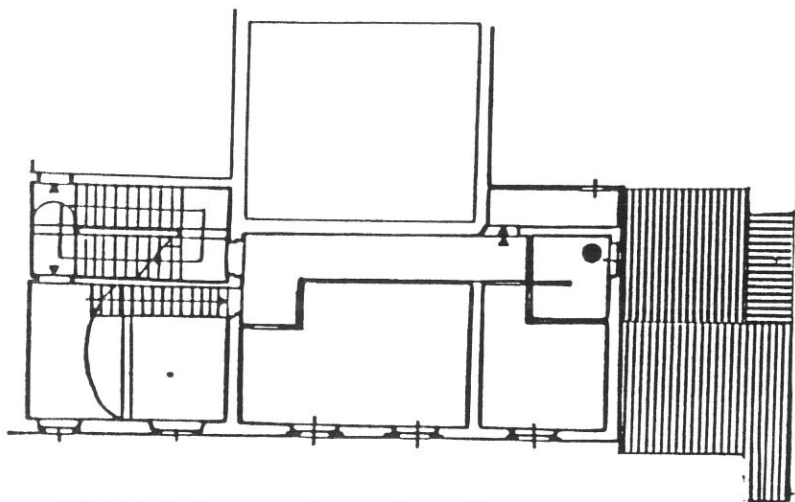
P. TERZO



P. TERRA



P. PRIMO



P. AMMEZZATO

Destinazioni d'uso

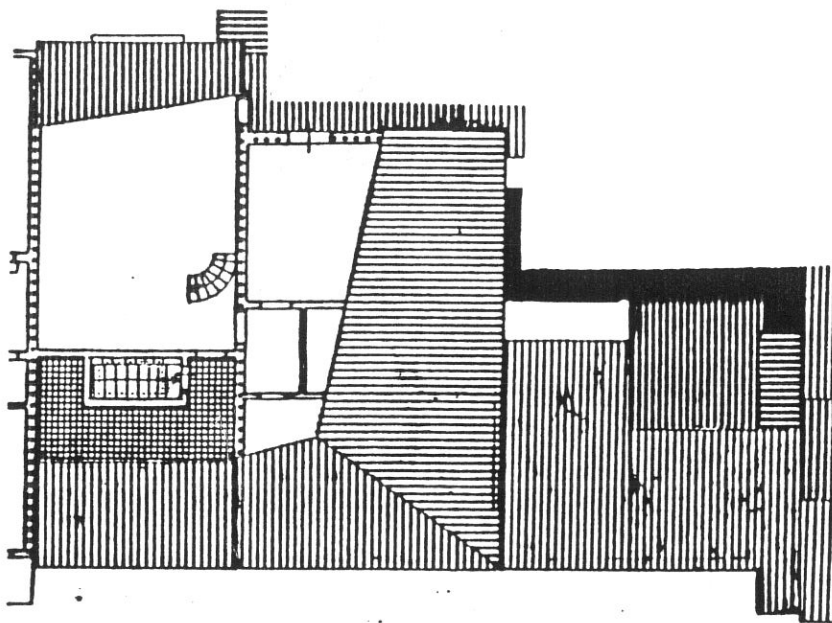
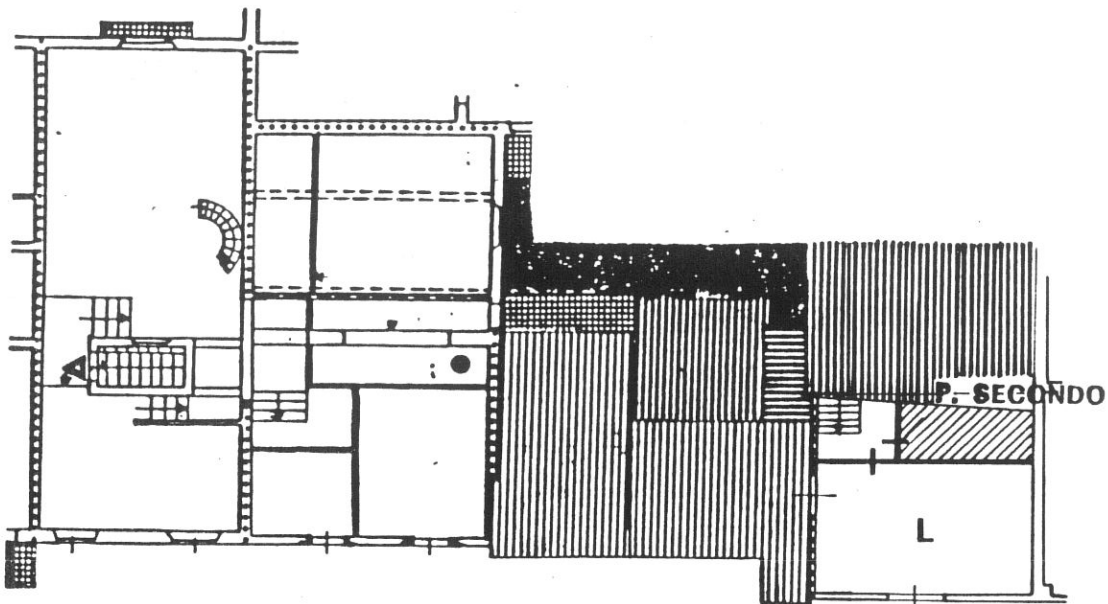
P.T.: commerciale/artigianale (1 unità); 1 alloggio (P.T./P. rialzato appartenente all'U.E. adiacente n. 97) con ingresso da via della Pieve;

P.1°: 1 alloggio con ingresso da via della Pieve; 1 alloggio con ingresso da p.za Cavour;

P. ammezzato: 1 alloggio;

P.2°: 1 alloggio con ingresso da piazza Cavour comprendente anche i vani al P.3°.

A: formazione di passaggio al P.T. tra l'antico chiasso riaperto e via della Pieve (vedi n.7 della tav. 1).




Impianto distributivo

Alloggi con ingresso da piazza Cavour :già ristrutturati.

Alloggi con ingresso da via della Pieve: localizzazione bagni e organizzazione interna conforme alle indicazioni progettuali.


Prescrizioni particolari

Riqualificazione dei fronti interni verso la corte.




4

3385 4

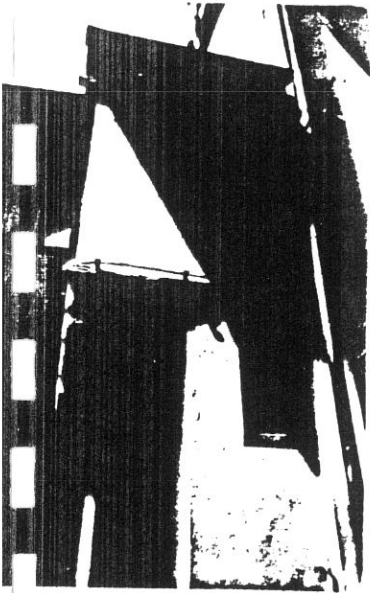


120

3387 6




121



4

3384 3



5


8547

3386 5




8542

6



3388 7

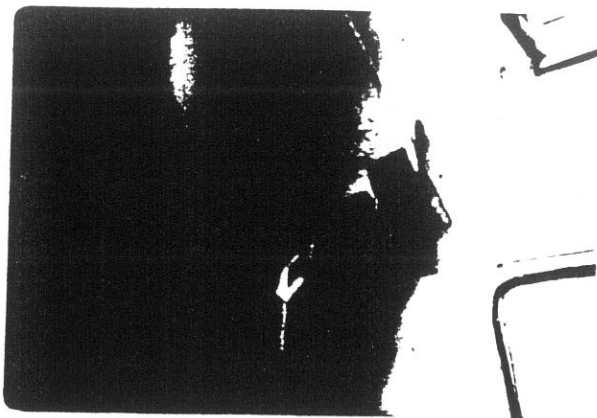
2554



3389 8

8

8553




9



8416




10



11

8544



12



8578

COMUNE DI S. GIOVANNI VALDARNO

VARIANTE AL P.R.G. PER IL CENTRO STORICO

80

progettista: Prof. Arch. Gianfranco Di Pietro

INDAGINE STORICO - TIPOLOGICA

Ufficio Centro Storico

collaboratori: Mauro Alpini, Anna Bartolozzi,
Luigi Castigli, Silvio Innocenti,
Luca Mazzuri, Alba Navalesi

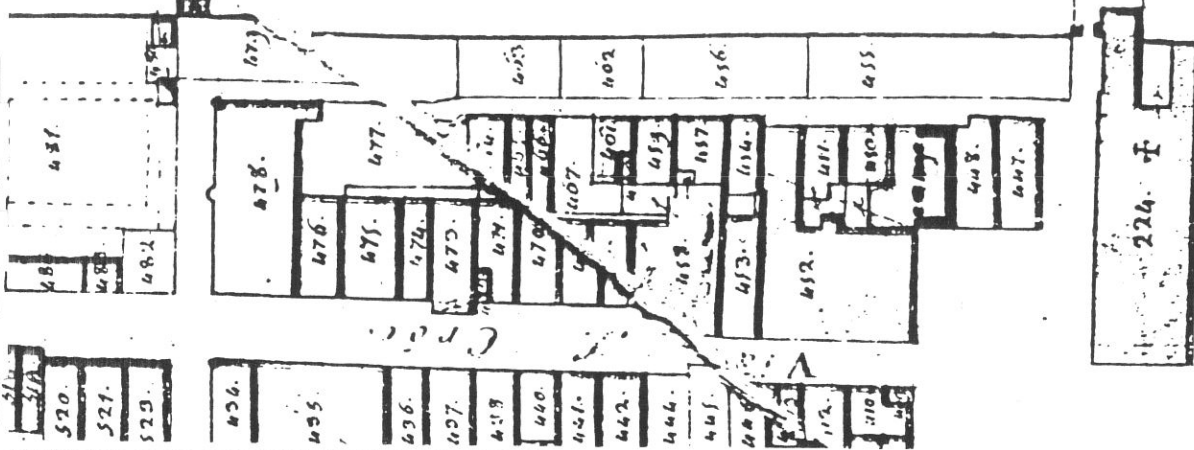
SCHEDA DI RILEVAMENTO, ANALISI TIPOLOGICA E INDICAZIONI OPERATIVE	ISOLATO	U. E.	P.C.
	3	99	100

1987 VIA * PIAZZA Cavour n° civ.7	SEC. XIX VIA * PIAZZA n° civ.
--------------------------------------	----------------------------------

DOCUMENTAZIONE DELL'ASSETTO FONDARIO - DATI CATASTALI

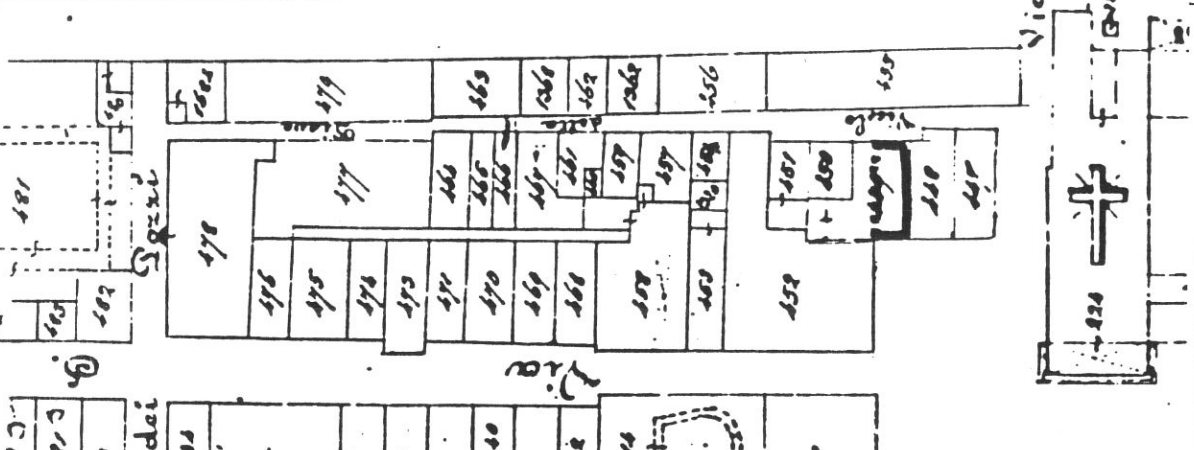
1

Rilevamento Primo Quarto Sec. XIX	Scala 1: 1250	Dimensioni U.E.
-----------------------------------	---------------	-----------------

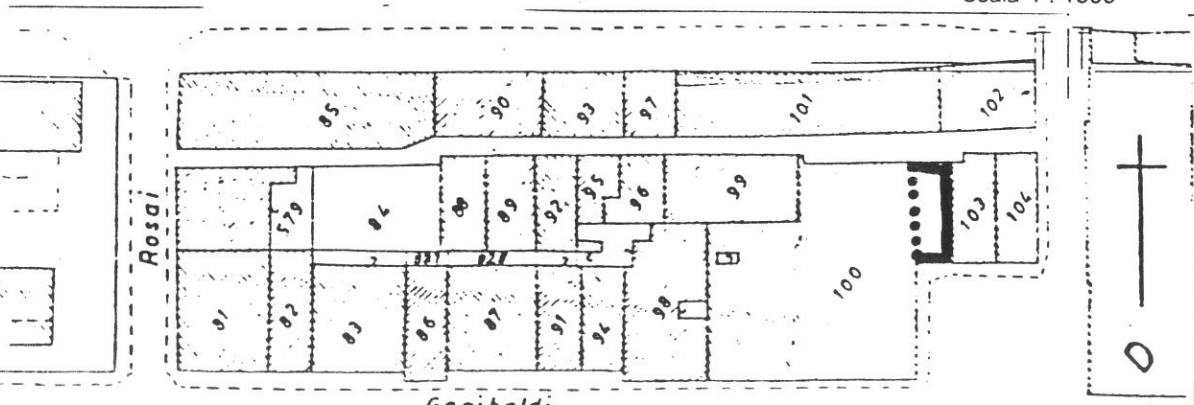


Fronte m. 5
Profondità m. 13,2
Superficie mq. 66.
Note

Rilevamento all'impianto	Scala 1: 1250
--------------------------	---------------



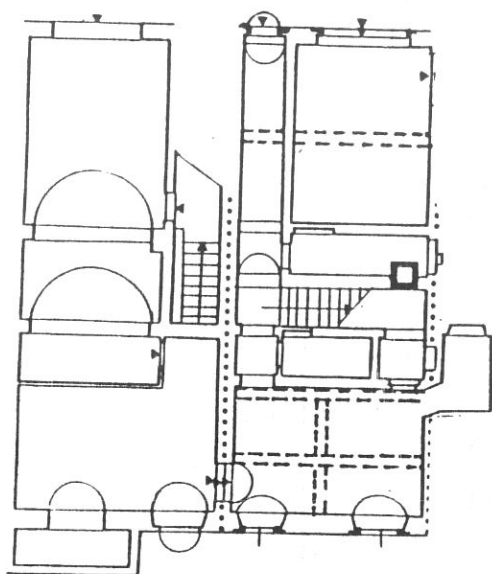
Rilevamento N.C.E.U.	Scala 1: 1000
----------------------	---------------



SCHEDA N°
99

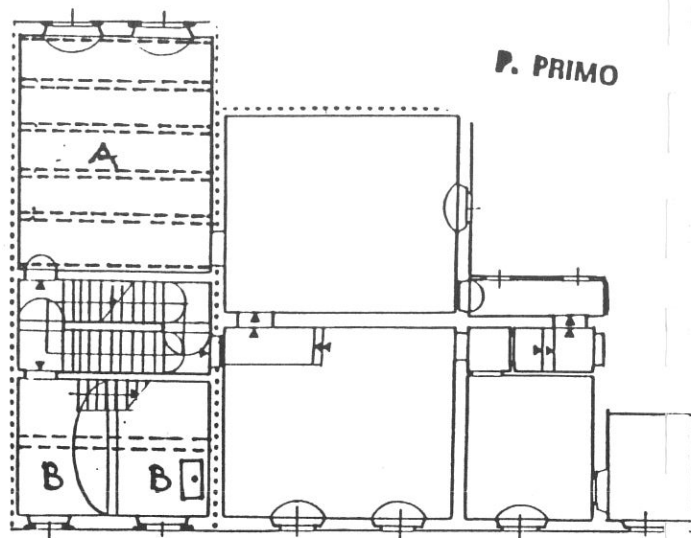
81

PIAZZA CAVOUR

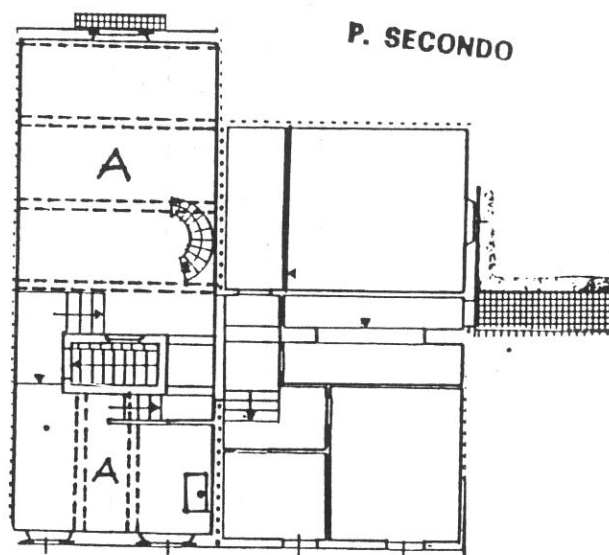


P. TERRA

P. PRIMO

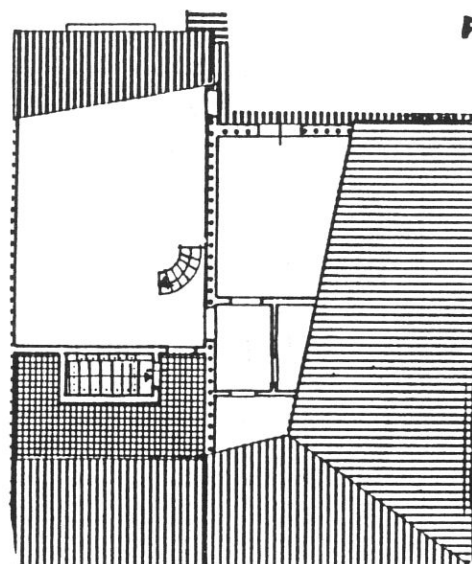


VIA DELLA PIEVE



P. SECONDO

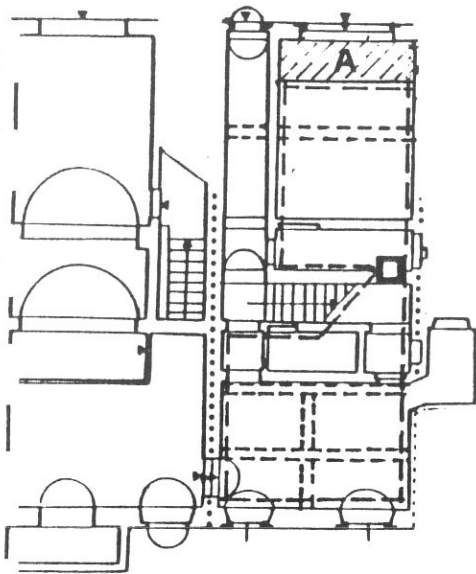
P. TERZO



Tipologia

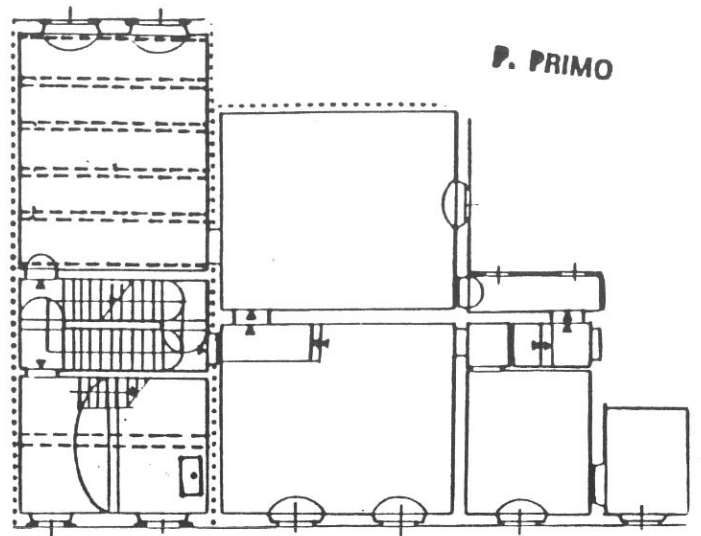
Complesso costituito, insieme all'U.E. adiacente (n. 98), dall'accorpamento di più unità originarie che hanno subito rifusione relativamente all'impianto distributivo e alla organizzazione delle unità funzionali. Il complesso è stato quasi interamente ristrutturato.

PIAZZA CAVOUR



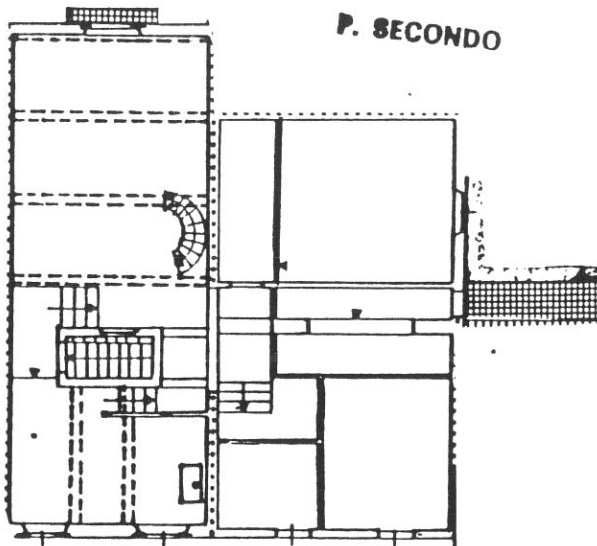
P. TERRA

P. PRIMO

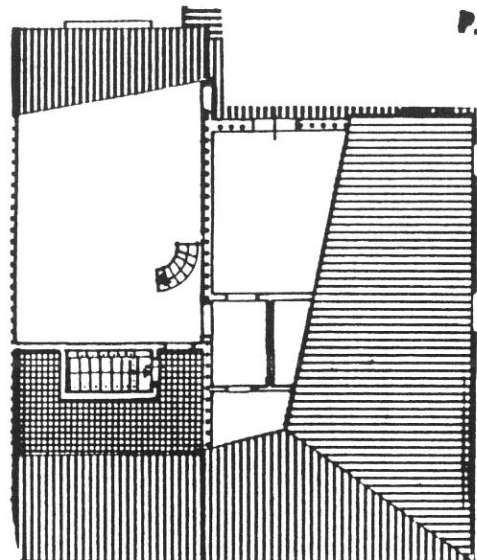


VIA DELLA PIEVE

P. SECONDO




P. TERZO

**Destinazioni d'uso**

P.T.: commerciale/artigianale (1 unità);


A: riapertura al pubblico passaggio dell'antico chiasso da via Rosai a piazza Cavour (vedi n. 7 sulla tavola di piano).

P.1°/2°/3°: vedi U.E. n. 98.




1

32A 9340




2




4

9276




1A

8561



3

32A 9394



5


9275



83

33A 99


84



6


9390

9390



8583


8583



7


8420

9390




8583

8583



8583



8584

8584

COMUNE DI S. GIOVANNI VALDARNO
VARIANTE AL P.R.G. PER IL CENTRO STORICO

progettista: Prof. Arch. Gianfranco Di Pietro

INDAGINE STORICO - TIPOLOGICA

Ufficio Centro Storico

collaboratori: Mauro Alpini, Anna Bartolozzi,
 Luigi Castigli, Silvio Innocenti,
 Luca Mazzuri, Alba Navalesi

**SCHEDA DI RILEVAMENTO, ANALISI TIPOLOGICA
 E INDICAZIONI OPERATIVE**

ISOLATO

3

U. E.

100

P.C.

103

1987

VIA * PIAZZA

Cavour

n° civ.
8-9

SEC. XIX

-VIA * PIAZZA

n° civ.

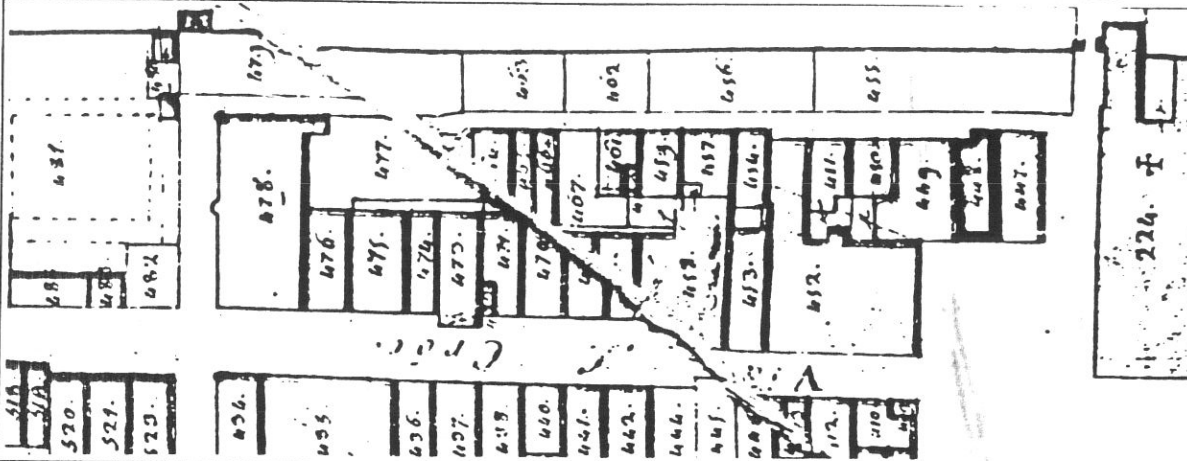
DOCUMENTAZIONE DELL'ASSETTO FONDIARIO - DATI CATASTALI

1

Rilevamento Primo Quarto Sec. XIX

Scala 1 : 1250

Dimensioni U.E.



Fronte m. 6

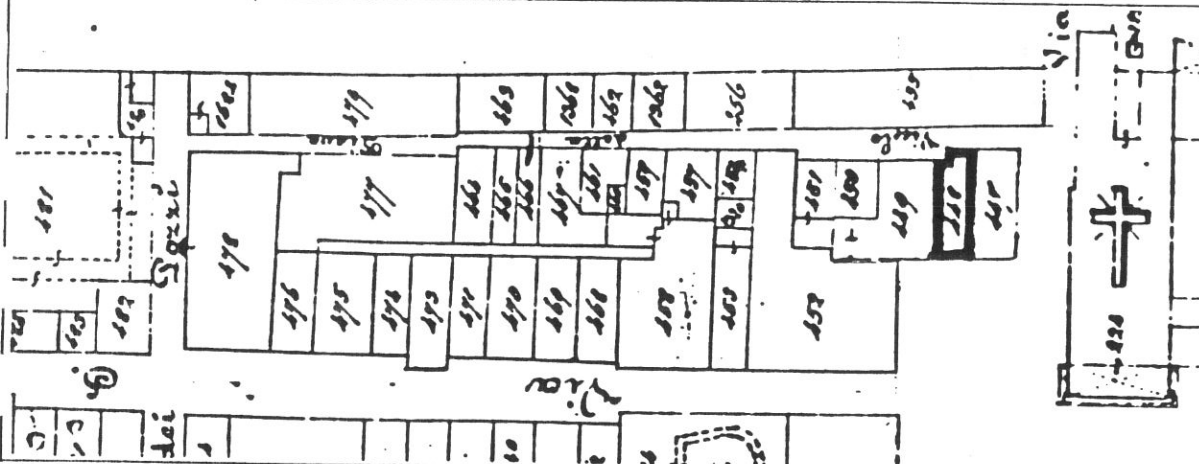
Profondità m. 14,5

Superficie mq87

Note

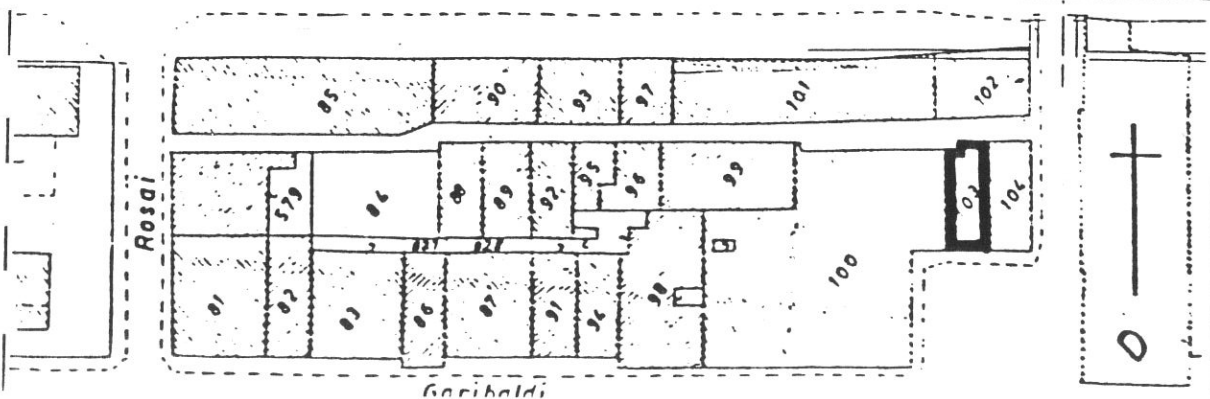
Rilevamento all'impianto

Scala 1 : 1250



Rilevamento N.C.E.U.

Scala 1 : 1000

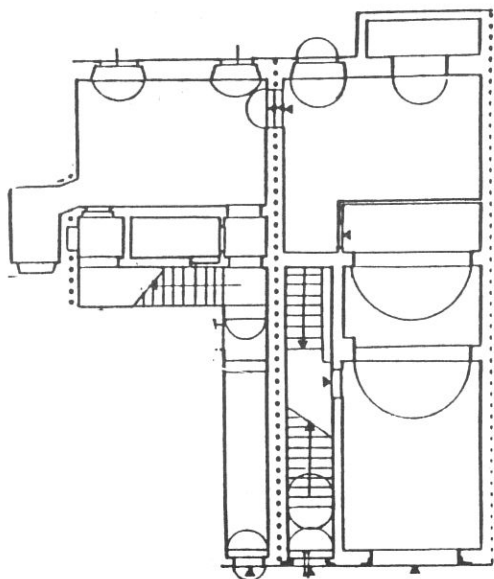


SCHEDA N°

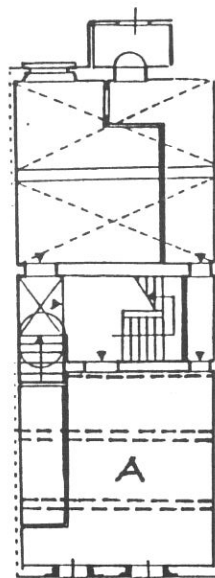
100

86

VIA DELLA PIEVE

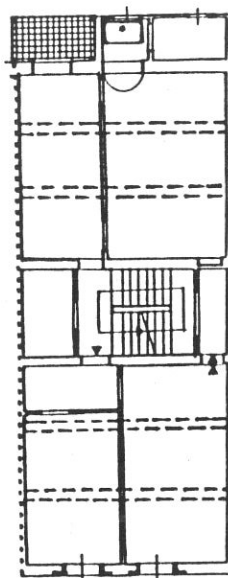


P. TERRA

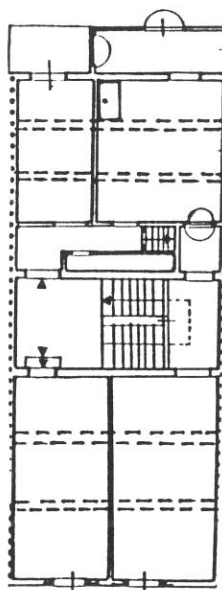


P. PRIMO

PIAZZA CAVOUR



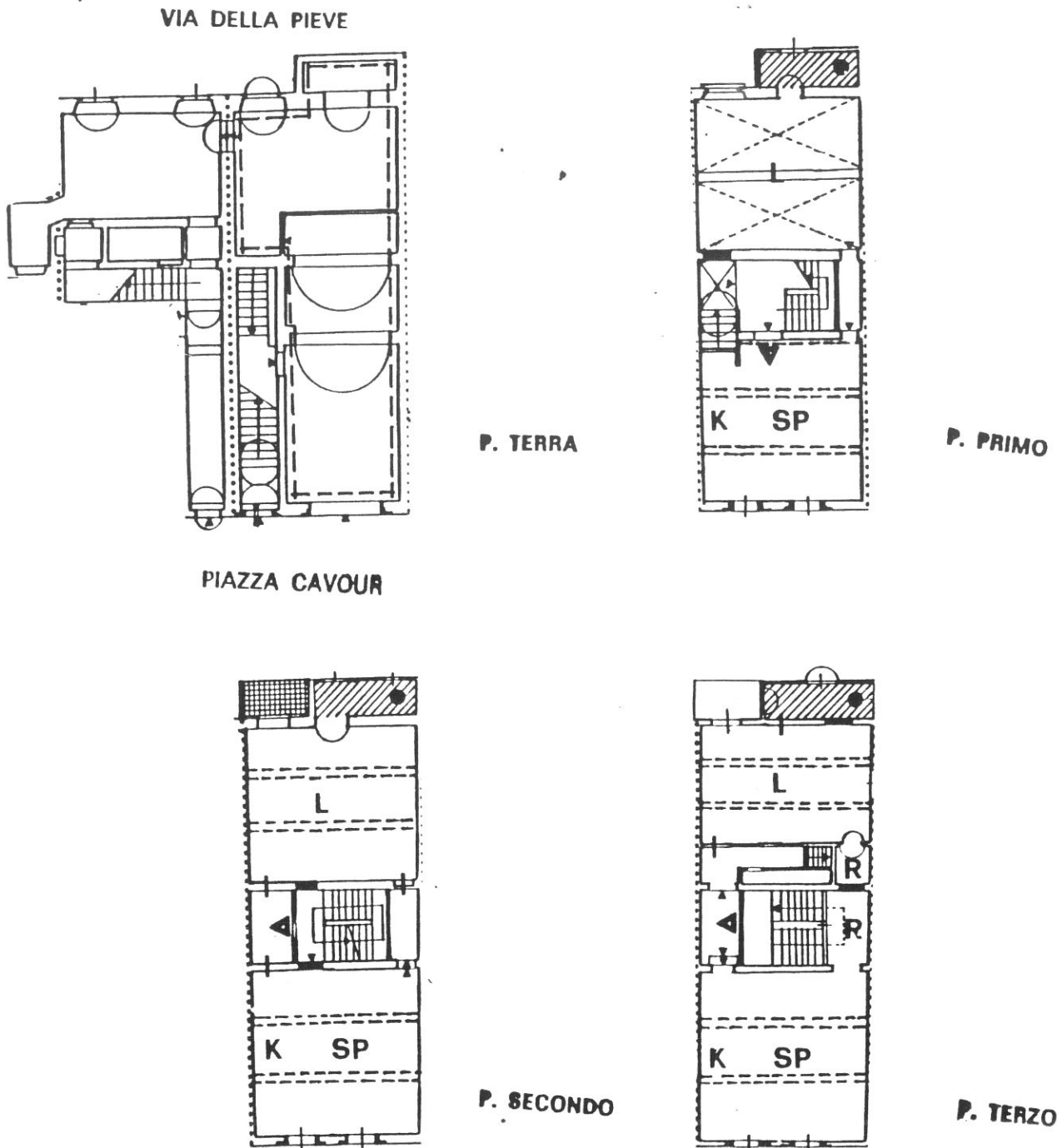
P. SECONDO



P. TERZO

Tipologia

Casa a schiera a 4 piani a corpo triplo; scala perpendicolare al fronte dal P.T. al P.1°, poi a doppia rampa parallela al fronte posta nel vano intermedio.



Destinazioni d'uso

P.T.: conferma destinazione attuale (attrezzatura di interesse collettivo: bar), in alternativa commerciale/artigianale 1 unità;

P.1°: 1 alloggio; in alternativa, terziario: 1 unità;

P.2°: 1 alloggio;


P.3°: 1 alloggio.

Impianto distributivo


Localizzazione bagni e organizzazione interna conforme alle indicazioni progettuali; al P.1° libertà di organizzazione interna se terziario.

Prescrizioni particolari

Riconfigurazione fronte tergale (P.T. vetrina). Eliminazione rotolanti sulla facciata al P.T.




110 11 13 111



111A 12 111 939B

3



111A - J1A 111 9339

1



115A 111 16 111


16



8434

16A 111 17 111

4




111A - J4A 111 111

2


8562

89



9392


7



9274


9393

100



9394

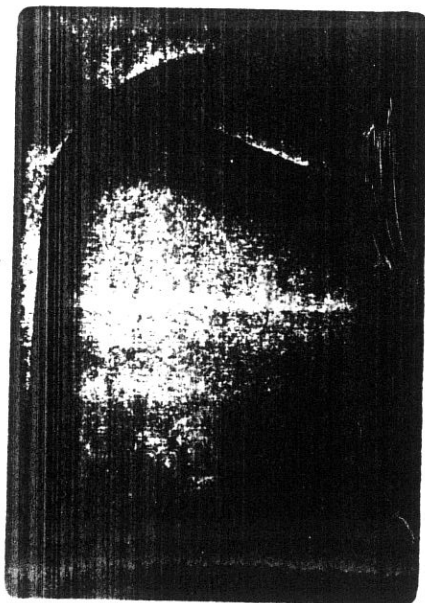
9



9273

9395

10



9396



8432

CANTINA

COMUNE DI S. GIOVANNI VALDARNO

VARIANTE AL P.R.G. PER IL CENTRO STORICO

progettista: Prof. Arch. Gianfranco Di Pietro

INDAGINE STORICO - TIPOLOGICA

Ufficio Centro Storico

90

collaboratori: Mauro Alpini, Anna Bartolozzi,
Luigi Castigli, Silvio Innocenti,
Luca Mazzuri, Alba Navalesi

SCHEDA DI RILEVAMENTO, ANALISI TIPOLOGICA
E INDICAZIONI OPERATIVE

ISOLATO

3

U. E.

101

P.C.

104

1987
VIA *PIAZZA Roma n° civ.2
VIA della Pieve n° civ.1

SEC. XIX
VIA *PIAZZA n° civ.

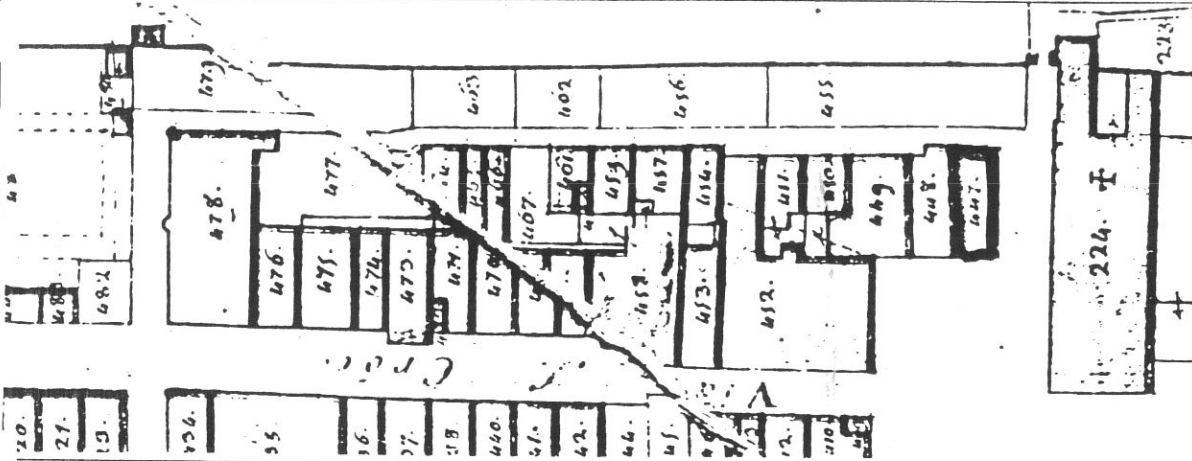
DOCUMENTAZIONE DELL'ASSETTO FONDARIO - DATI CATASTALI

1

Rilevamento Primo Quarto Sec. XIX

Scala 1 : 1250

Dimensioni U.E.



Fronte m. 5,5

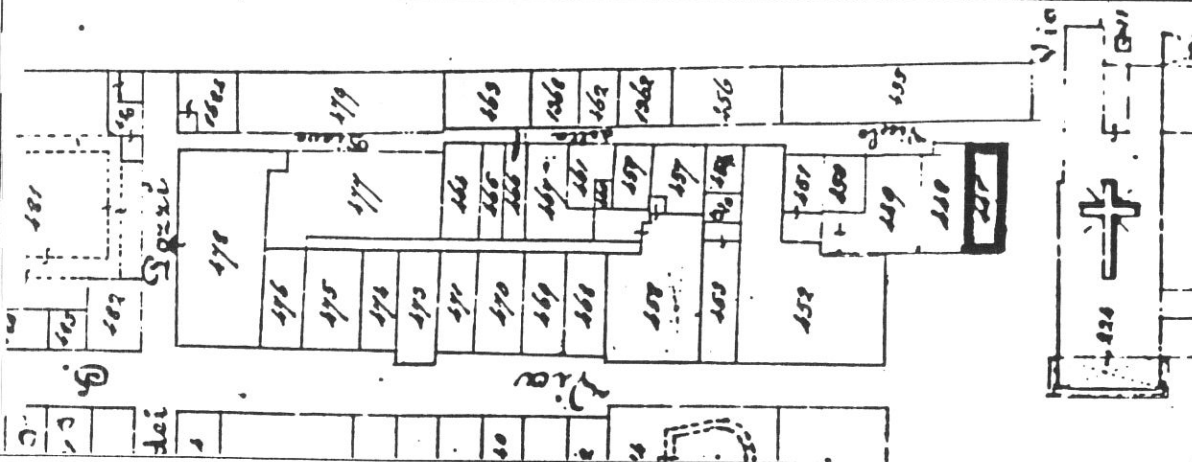
Profondità m.14,5

Superficie mq79,75

Note

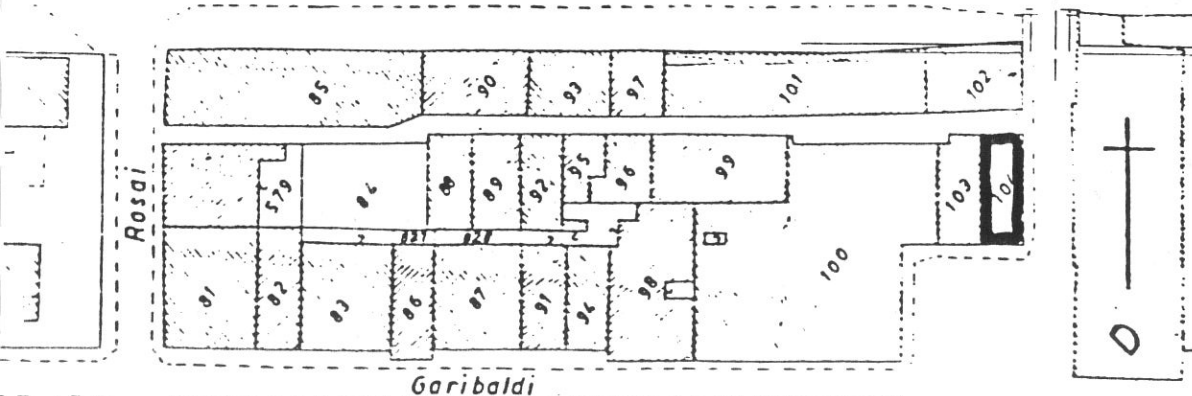
Rilevamento all'impianto

Scala 1 : 1250



Rilevamento N.C.E.U.

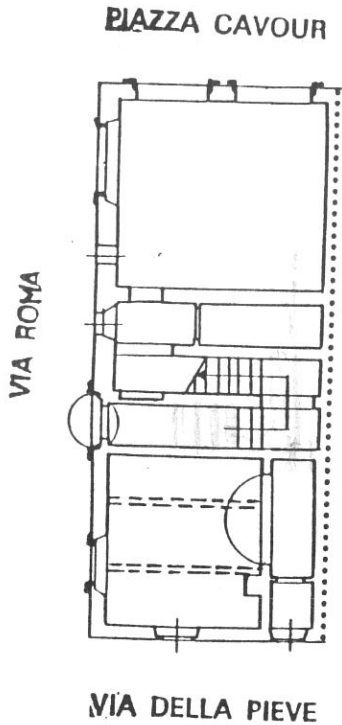
Scala 1 : 1000



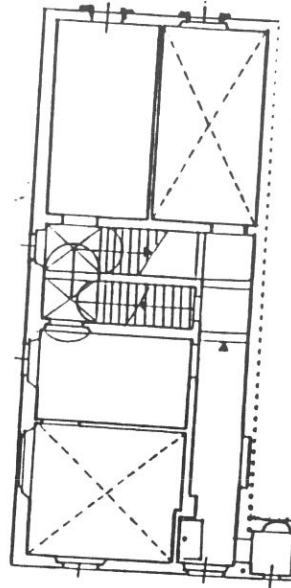
SCHEDA N°

101

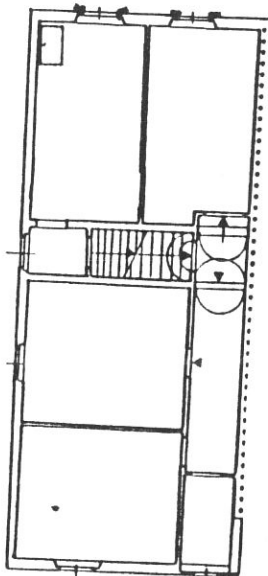
91



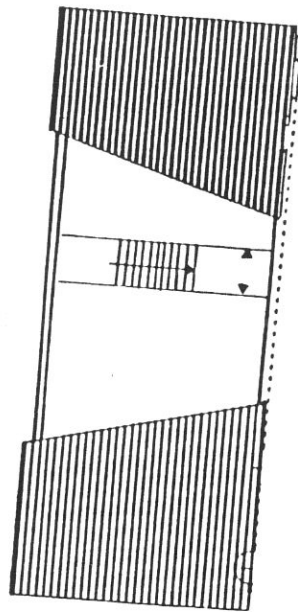
P. TERRA



P. PRIMO



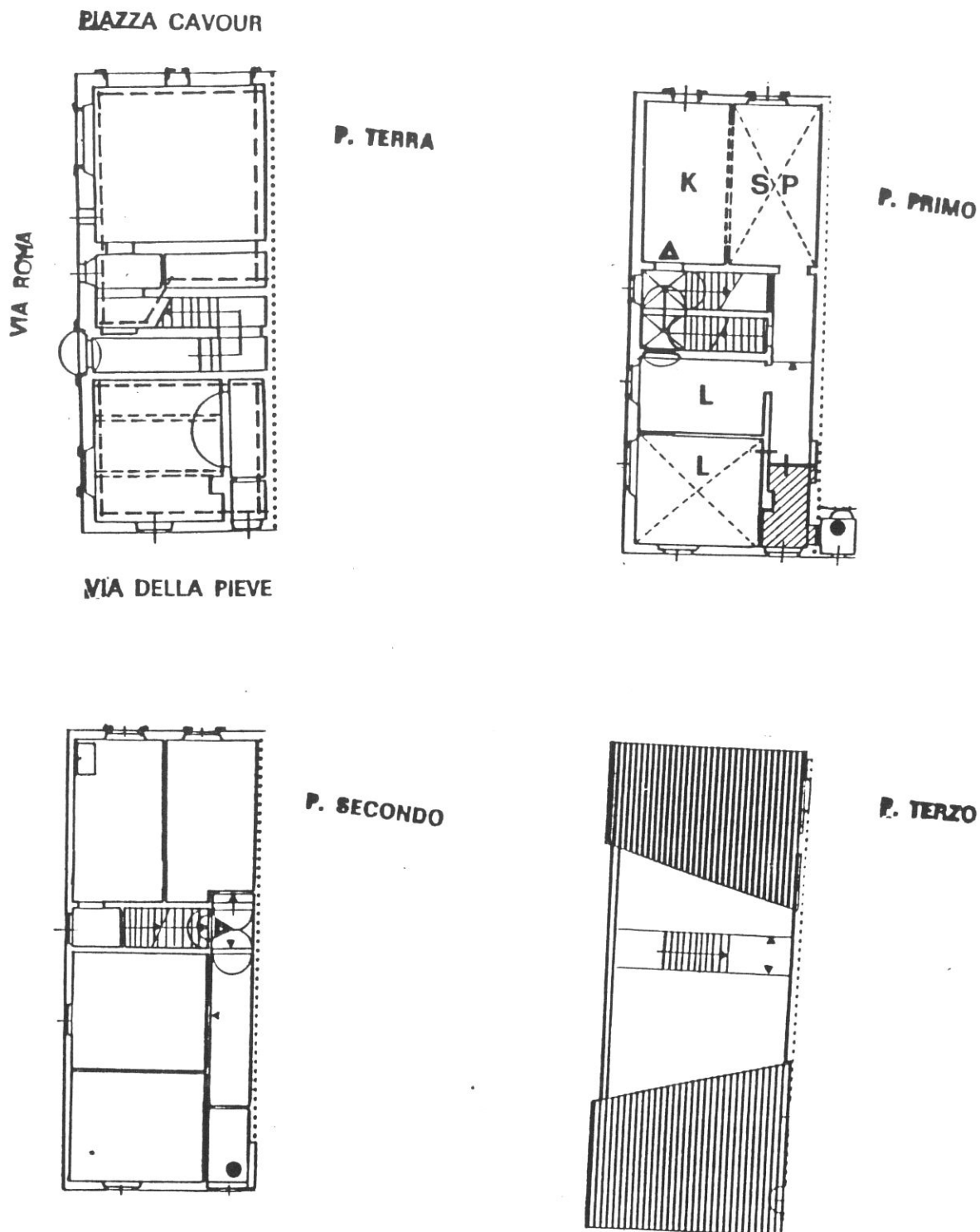
P. SECONDO



P. TERZO

Tipologia

Casa a schiera a 3 piani, corpo triplo in posizione d'angolo. Scala a doppia rampa parallela al fronte con corridoio d'accesso da via Roma.



Destinazioni d'uso

Commerciale/artigianale (max 2 unità);

P.1°: 1 alloggio; in alternativa terziario (max. 2 unità);

P.2°/3°: 1 alloggio con annessione soffitta compatibilmente con l'altezza utile.


Impianto distributivo

Localizzazione bagni e organizzazione interna conforme alle indicazioni progettuali

Per il P.2° conferma dell'organizzazione distributiva interna attuale.

Prescrizioni particolari


Eliminazione rotolanti alle aperture del P.T.



8563

1

300A




2

30A

9338


101
93



8452

3


34A




4

29A


9337



32A



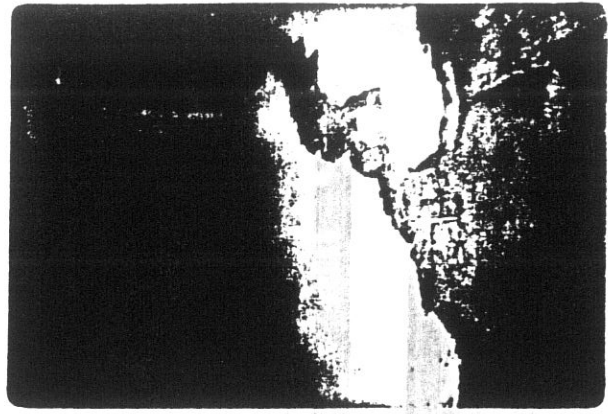
33A



7

31A 15 9336

8449



31A 32


8



8447

9

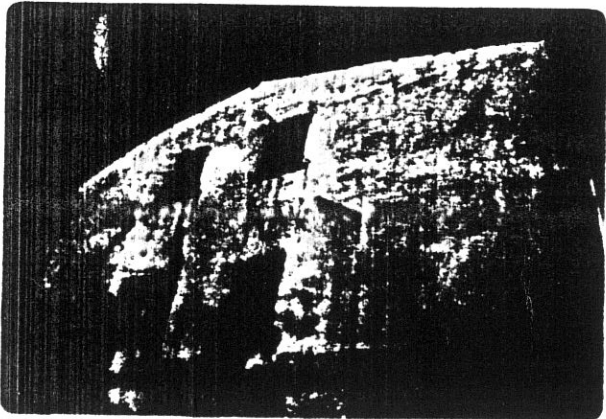
30A 31



10


8447

30A 30



11

38A 9336



12

31A 9336

COMUNE DI S. GIOVANNI VALDARNO
VARIANTE AL P.R.G. PER IL CENTRO STORICO

progettista: Prof. Arch. Gianfranco Di Pietro

95

INDAGINE STORICO - TIPOLOGICA
Ufficio Centro Storico

collaboratori: Mauro Alpini, Anna Bartolozzi,
 Luigi Castigli, Silvio Innocenti,
 Luca Mazzuri, Alba Navalesi

**SCHEDA DI RILEVAMENTO, ANALISI TIPOLOGICA,
 E INDICAZIONI OPERATIVE**

ISOLATO

3

U. E.

102

P.C.

100

1987
 VIA * PIAZZA Cavour n° civ. 5-6-6a

SEC. XIX
 VIA * PIAZZA n° civ.

VIA Garibaldi n° civ. 1-3-5

VIA S. Croce

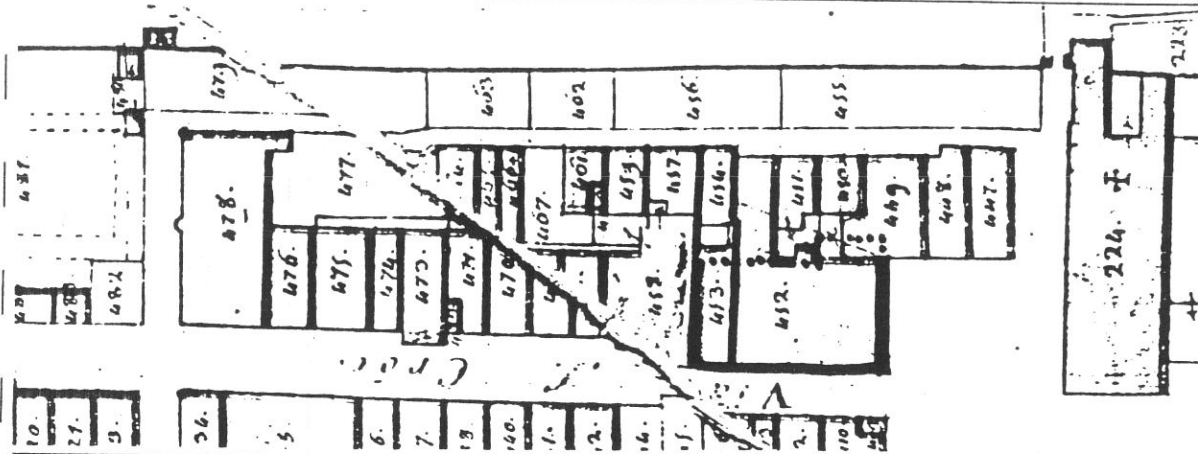
DOCUMENTAZIONE DELL'ASSETTO FONDIARIO - DATI CATASTALI

1

Rilevamento Primo Quarto Sec. XIX

Scala 1 : 1250

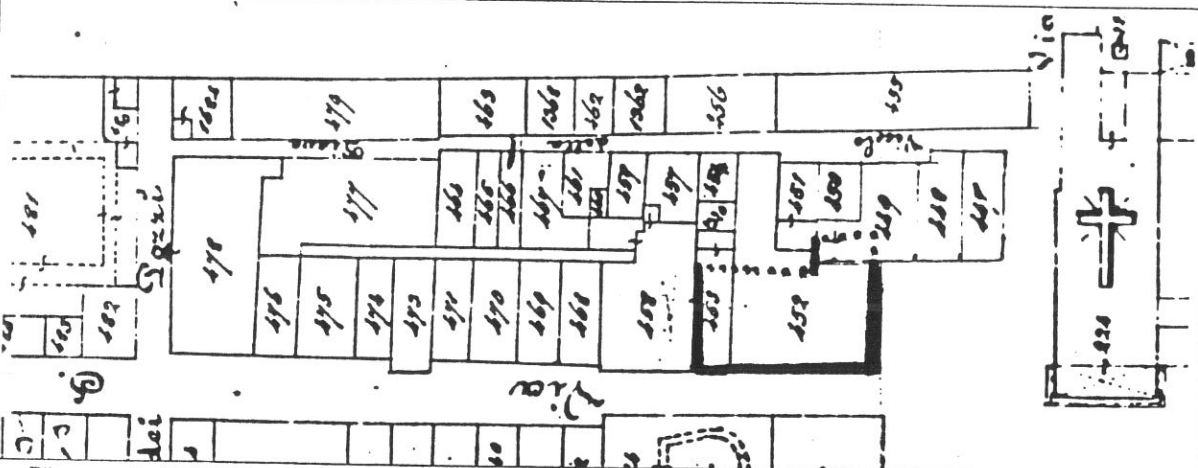
Dimensioni U.E.



Fronte m. 28
 Profondità m. 16
 Superficie mq. 448
 Note

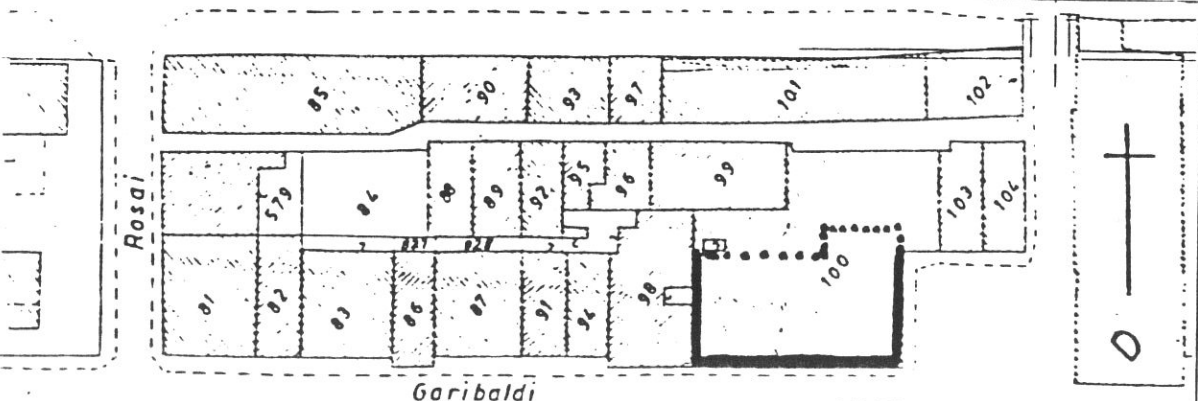
Rilevamento all'impianto

Scala 1 : 1250



Rilevamento N.C.E.U.

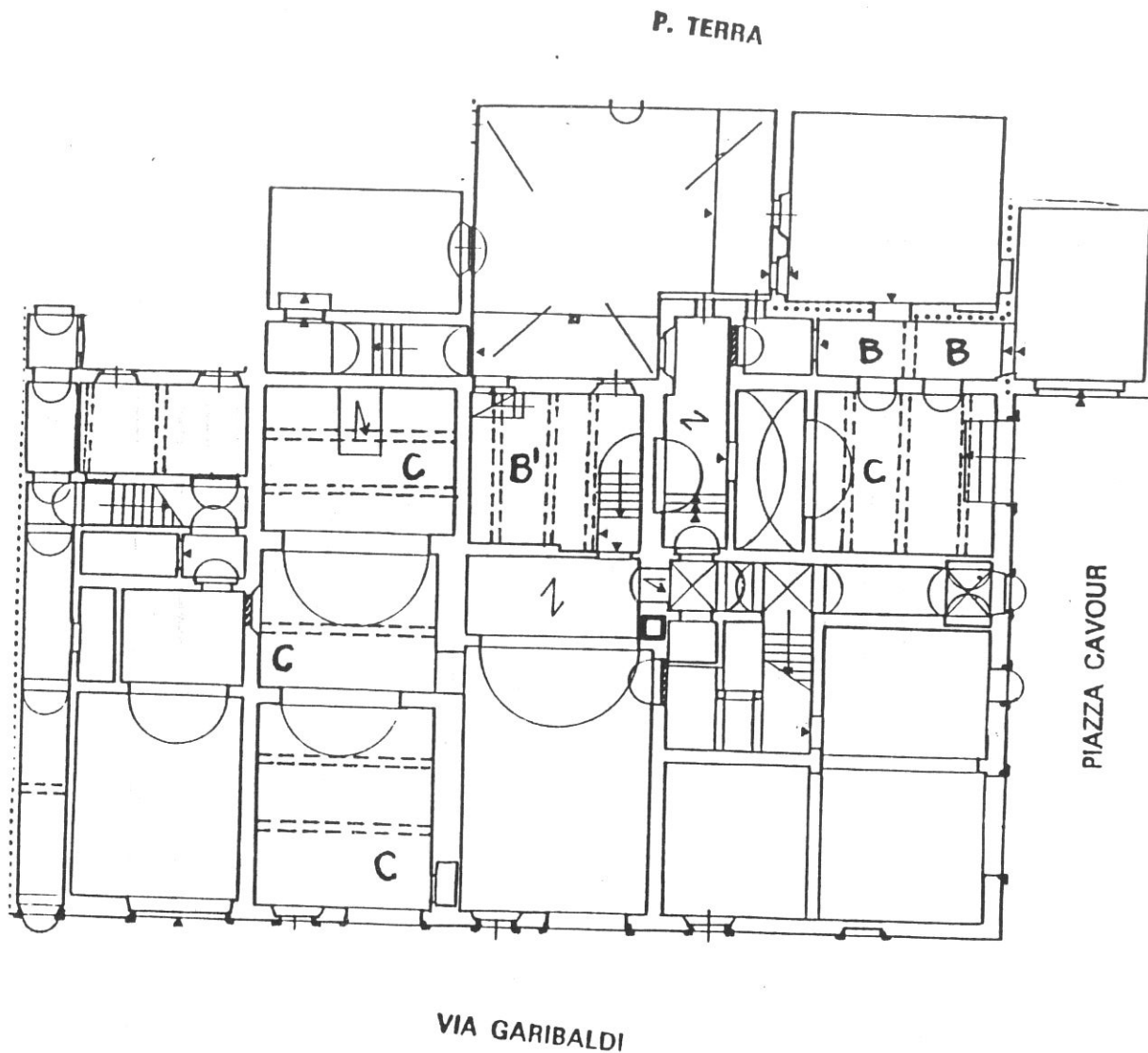
Scala 1 : 1000



SCHEDA N°

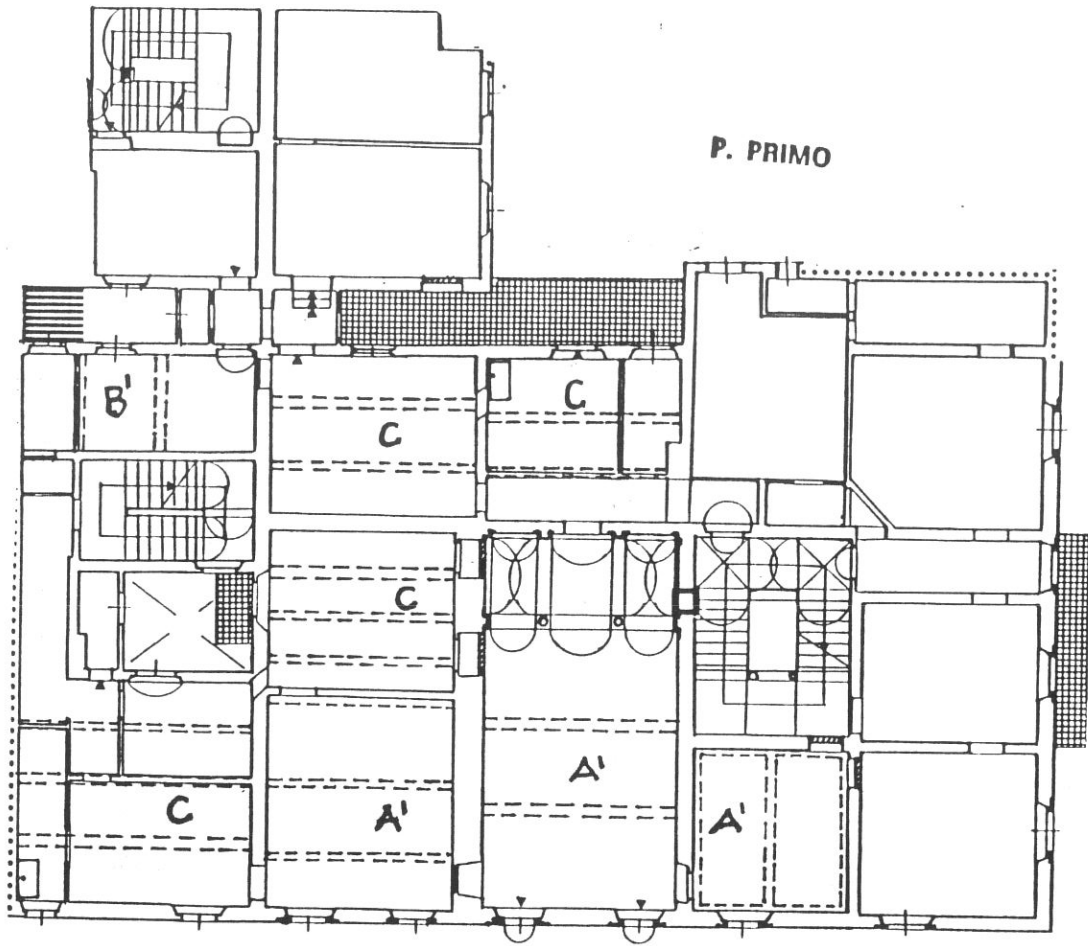
102

96

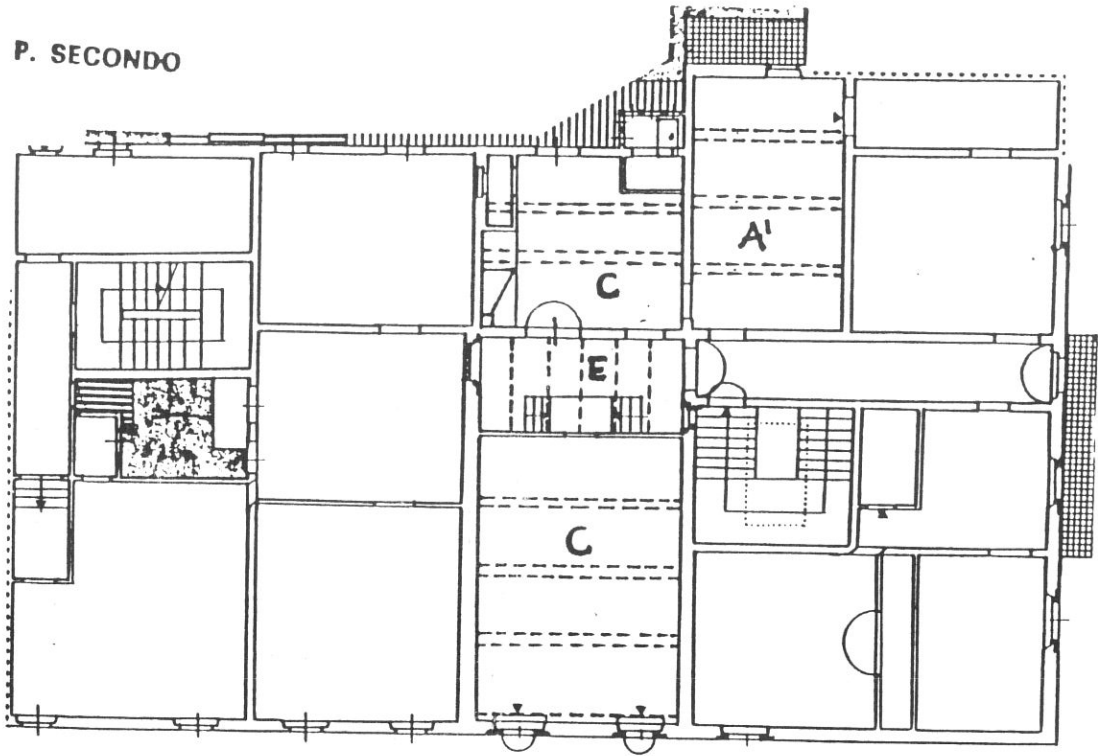


Tipologia

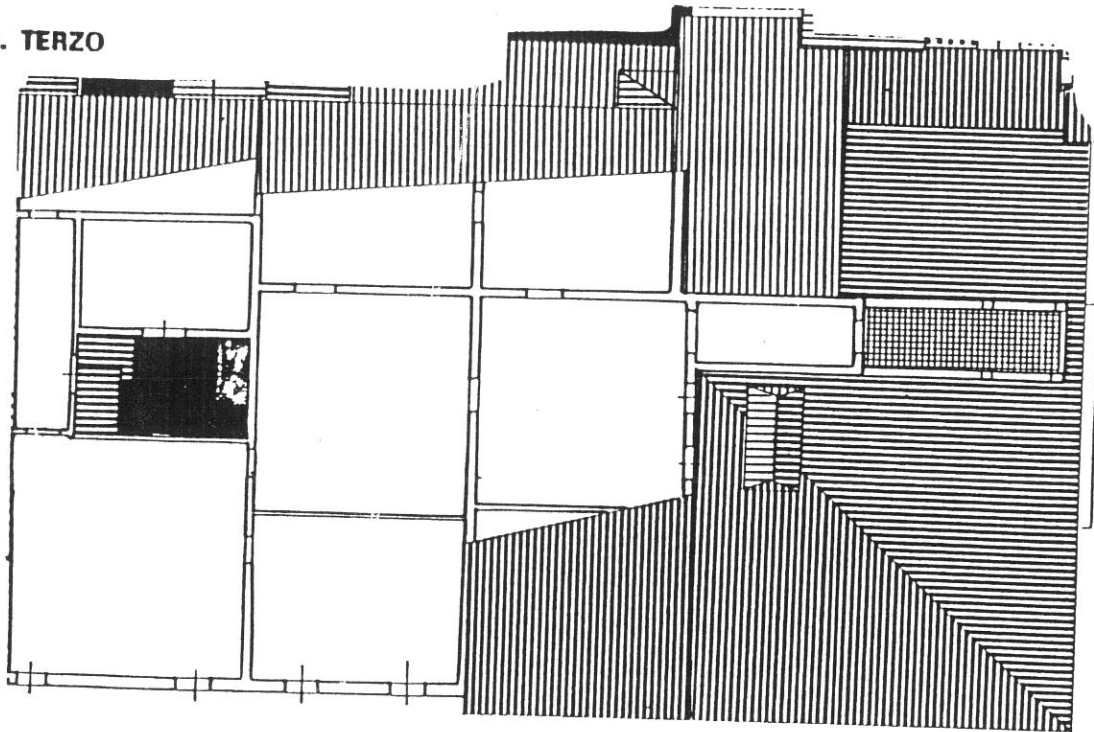
Edificio complesso risultante dall'accorpamento di più unità a schiera originarie rifuse parzialmente, che hanno subito una totale trasformazione relativamente all'impianto distributivo e all'organizzazione interna. Nella parte su via Garibaldi leggibile l'originaria scansione nella differenti forme e livelli delle finestre. Il risvolto su piazza Cavour presenta un prospetto unitario a 3 piani (4 piani su via Garibaldi). Il complesso é servito da due corpi scala : uno a due rampe con androne retrostante. La ristrutturazione ottocentesca ha inglobato il chiasso originario intasato.

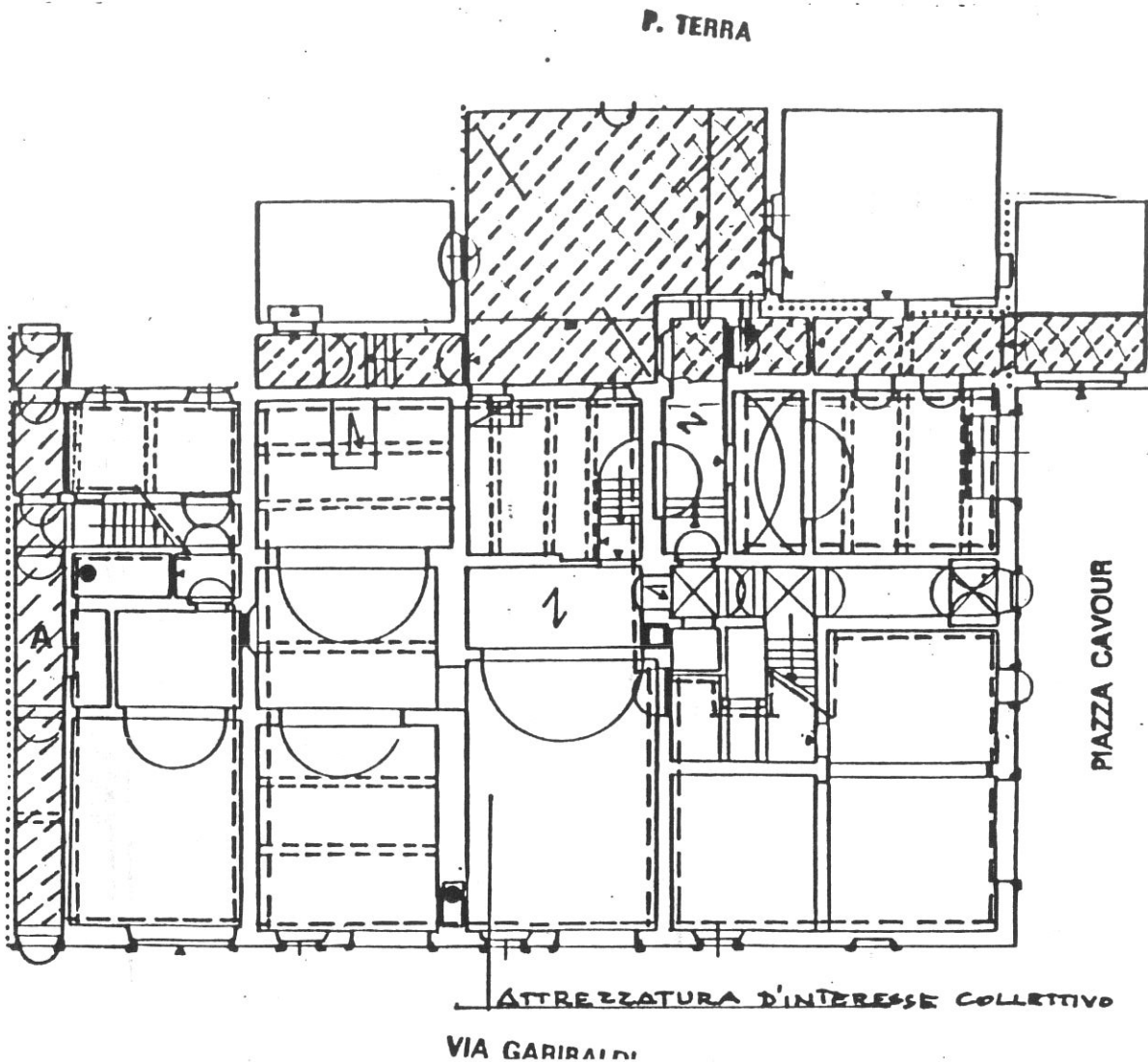


P. SECONDO



P. TERZO





Destinazioni d'uso

P.T.: commerciale/artigianale (max 6 unità); attrezzatura privata d'interesse collettivo;

A: formazione di passaggio aperto al pubblico da via Garibaldi a via della Pieve in continuità con quello dell'U.E. n. 97 (vedi n. 9 nella carta di piano);

B: riapertura dell'antico chiasso al pubblico passaggio (vedi n. 7 della carta di piano);

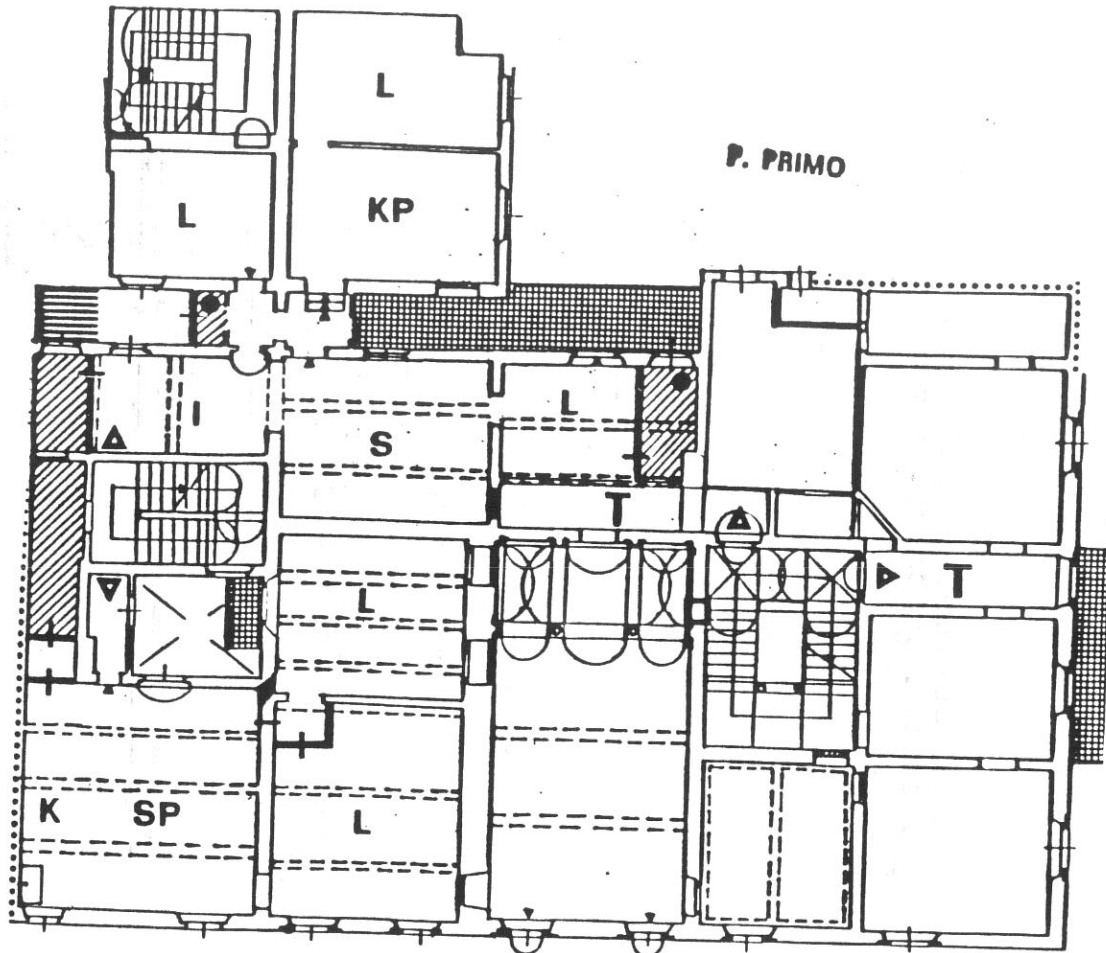
P.1°: 3 alloggi (in alternativa terziario, 1 unità, su fronte piazza e 1 unità su via Garibaldi più 2 alloggi;

P.2°: 2 alloggi;

P.3°: 2 alloggi.

Impianto distributivo

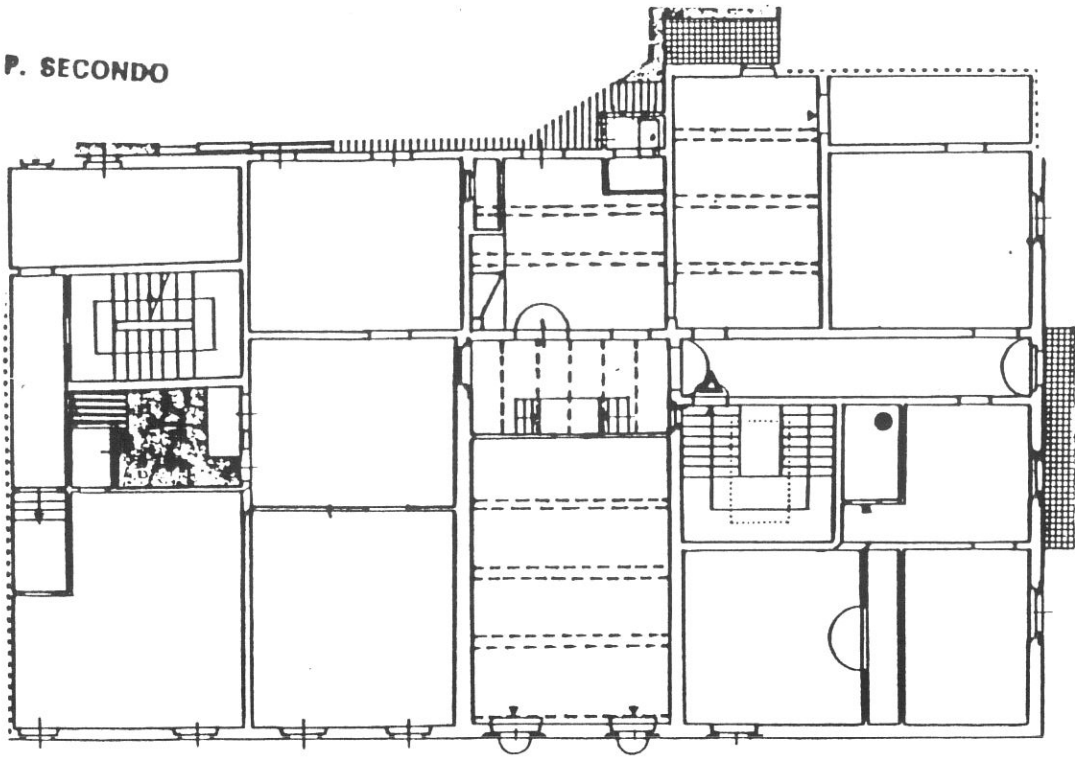
Conferma della organizzazione distributiva attuale. In alternativa vedi progetto nel caso di riconfigurazione delle unità funzionali al P.1° con rilocalizzazione degli ingressi agli alloggi.



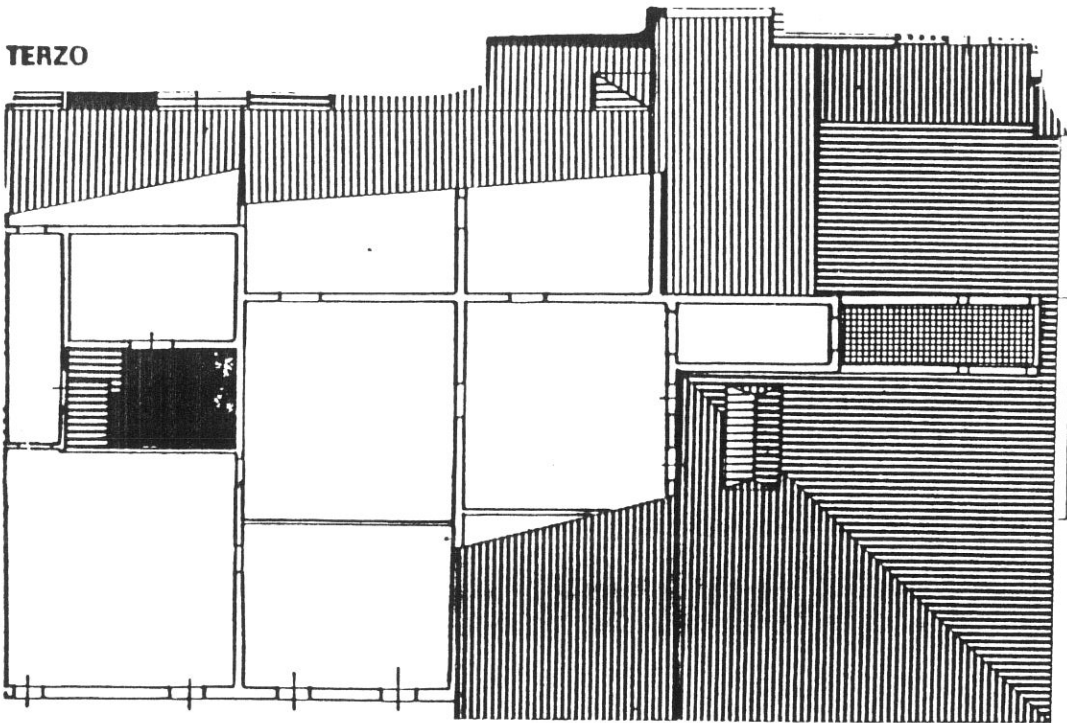
Prescrizioni particolari


Eliminazione copertura in ondulit sul terrazzo al P.1°; vincolo sulla scala e sugli ambienti affrescati al P.1°, soffitti lignei e decorazioni. Vincolo sugli interni.

P. SECONDO




P. TERZO






8530

2A




8531

3A




2A




3

36A 9344




4

2 9346



5

35A 9343




6

8529

1A

71




8556




8558




10




10



8557 11



12



8559



13

COMUNE DI S. GIOVANNI VALDARNO
VARIANTE AL P.R.G. PER IL CENTRO STORICO

104

progettista: Prof. Arch. Gianfranco Di Pietro

INDAGINE STORICO - TIPOLOGICA

Ufficio Centro Storico

collaboratori: Mauro Alpini, Anna Bartolozzi,
 Luigi Castigli, Silvio Innocenti,
 Luca Mazzuri, Alba Navalesi

SCHEDA DI RILEVAMENTO, ANALISI TIPOLOGICA
 E INDICAZIONI OPERATIVE

ISOLATO

U. E.

P.C.

3

103

98

1987
 VIA * PIAZZA

Garibaldi

n° civ.
 7-9

SEC. XIX
 VIA * PIAZZA

S. Croce

n° civ.

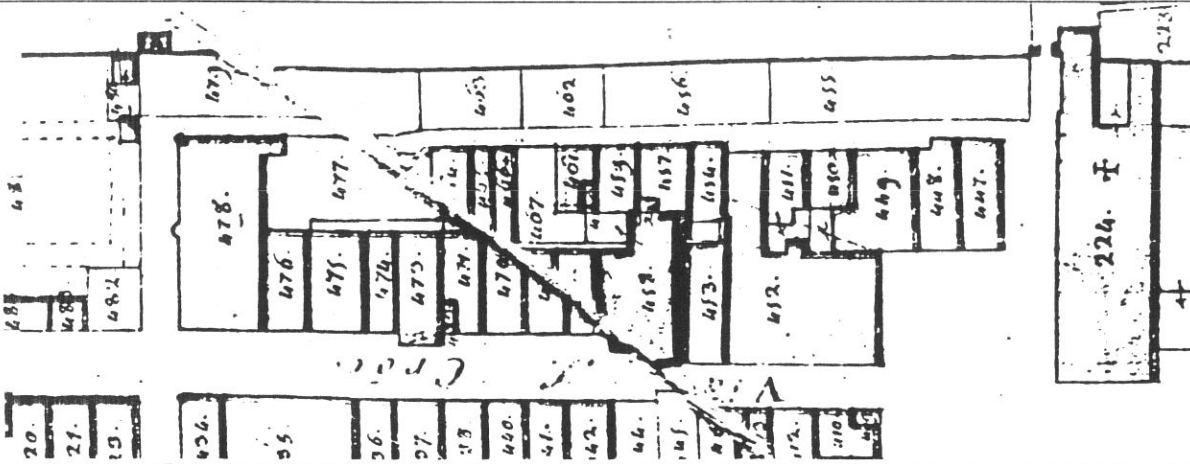
DOCUMENTAZIONE DELL'ASSETTO FONDARIO - DATI CATASTALI

1

Rilevamento Primo Quarto Sec. XIX

Scala 1 : 1250

Dimensioni U.E.

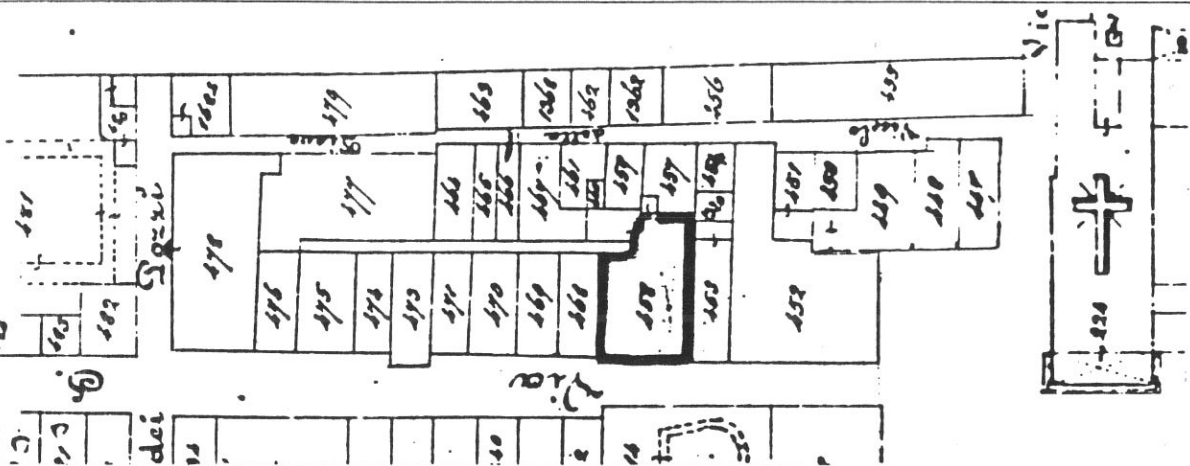


Fronte m. II,5
 Profondità m. 2I
 Superficie mq. 241,5

Note

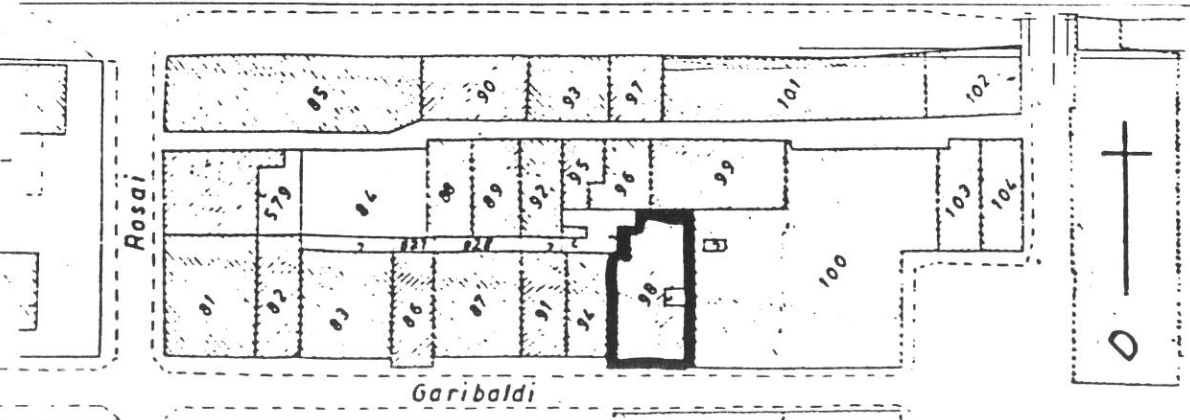
Rilevamento all'impianto

Scala 1 : 1250



Rilevamento N.C.E.U.

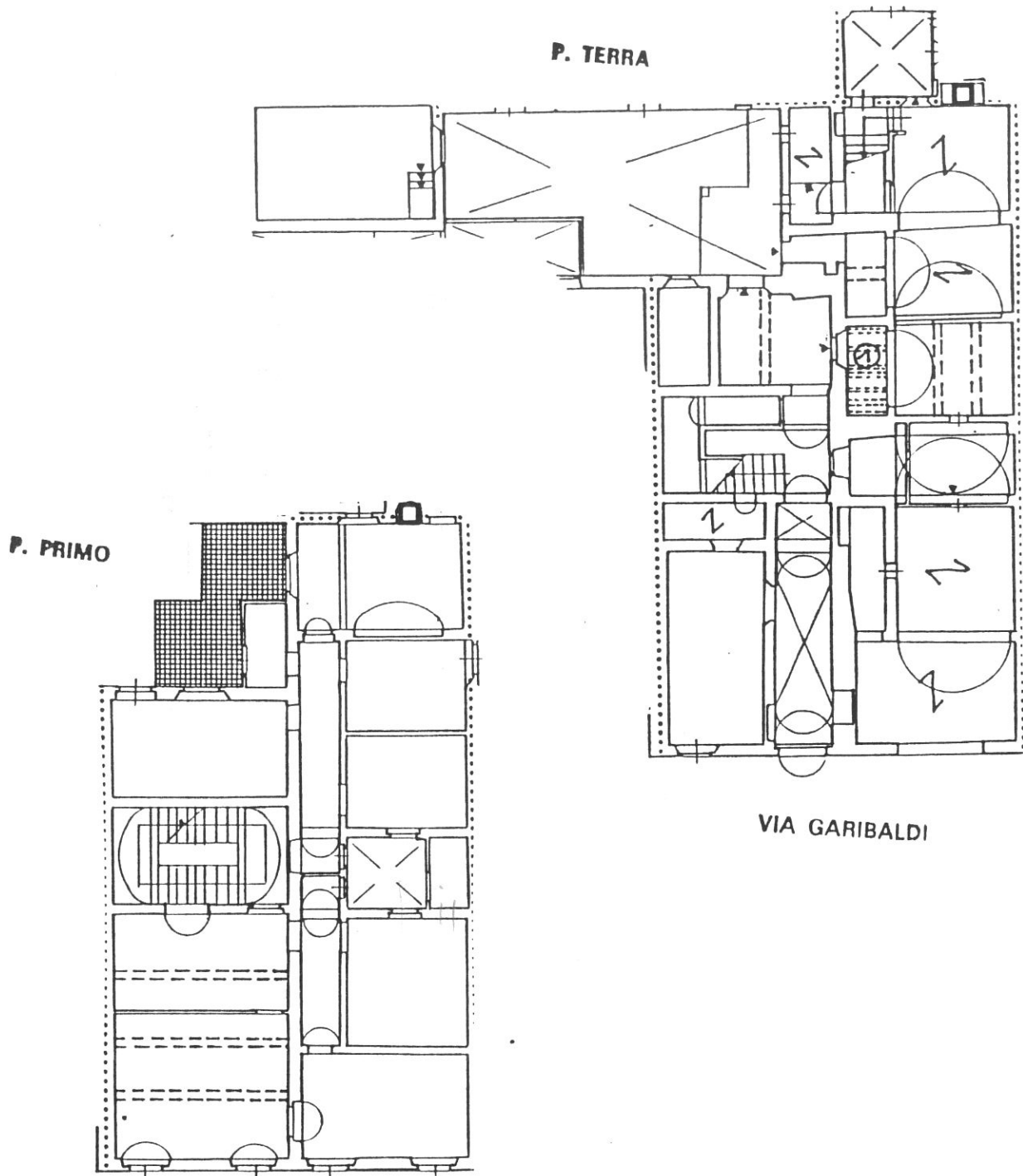
Scala 1 : 1000



SCHEDA N°

103


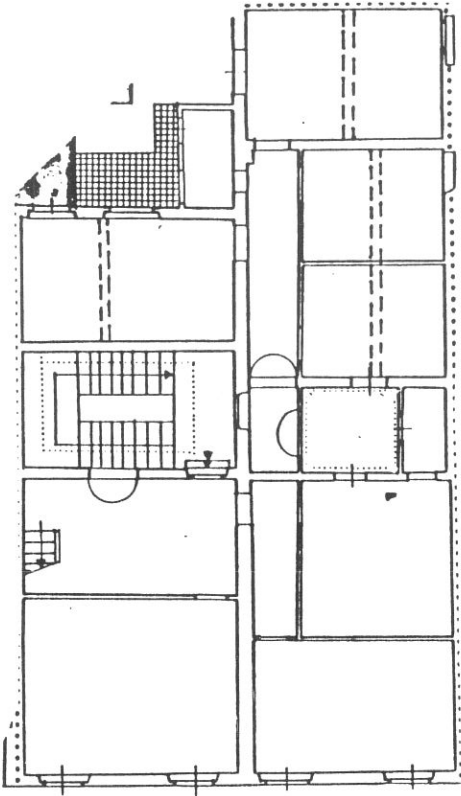
105

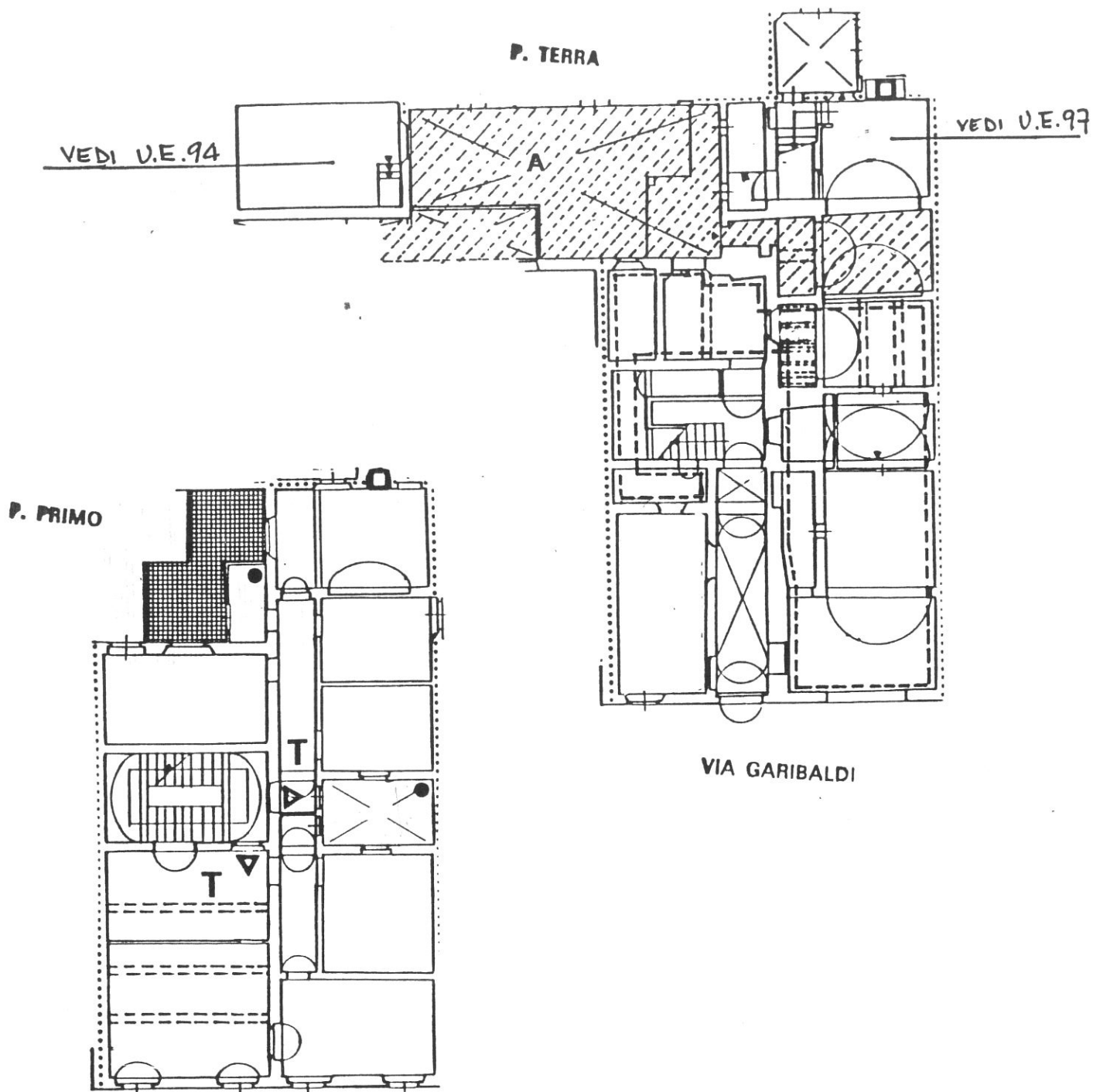


Tipologia

Edificio a 3 piani, rifusione organica di due case a schiera originarie, una (a sin.) a corpo triplo, l'altra (destra) a corpo quadruplo con permanenza di corte residua dopo la seconda cellula; scala di ristrutturazione a doppia rampa con androne d'accesso a volte. Lo sviluppo dell'edificio ha interessato il chiasso retrostante, occludendolo. Presenza di ambienti a volte e archi al P.T.

P. SECONDO





Destinazioni d'uso


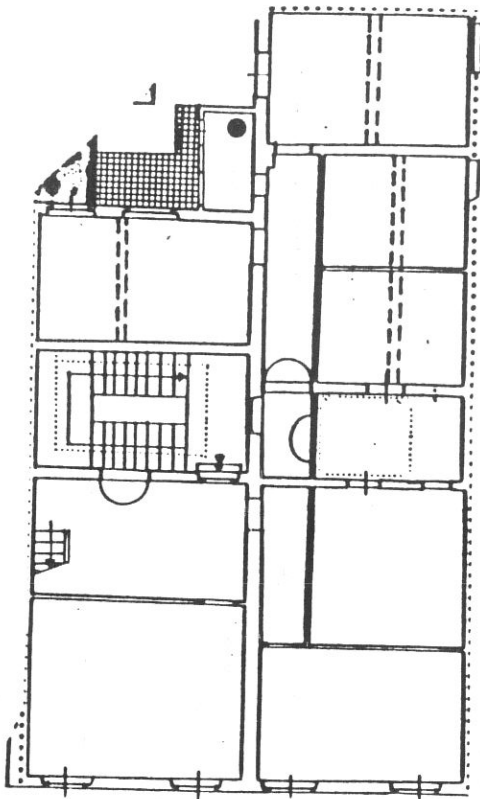
P.T.: commerciale/artigianale (1 unità);

A: riapertura al pubblico passaggio dell'antico chiasso da via Rosai a p.za Cavour (vedi n. 7 sulla tavola di piano).

P.1°: terziario (2 unità);

P.2°: terziario (2 unità conferma destinazione attuale); in alternativa: 2 alloggi.

P. SECONDO



Impianto distributivo

Conforme alla organizzazione distributiva attuale.

Prescrizioni particolari

Demolizione WC nella corte; eliminazione rotolante nell'apertura del P.T. Conservazione degli ambienti a volta e riapertura degli archi attualmente tamponati.

Per l'utilizzazione del vano a sinistra dell'androne, é ammessa l'apertura di una porta in corrispondenza e delle dimensioni dell'attuale finestra.



1


8527



2


8528

SA 6 9350




3

SA 6 9350




4


2A 3 9347



SA 6 9350



SA 6 9350




8525




8

8525

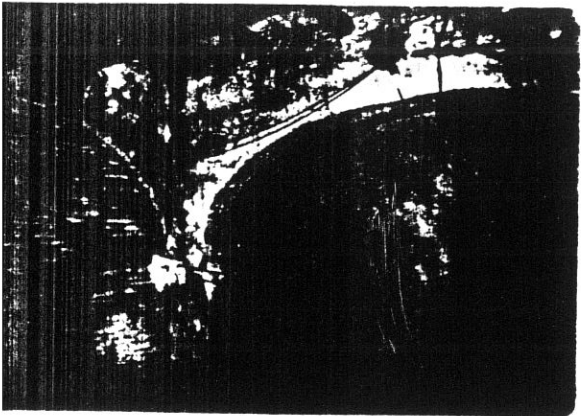


9

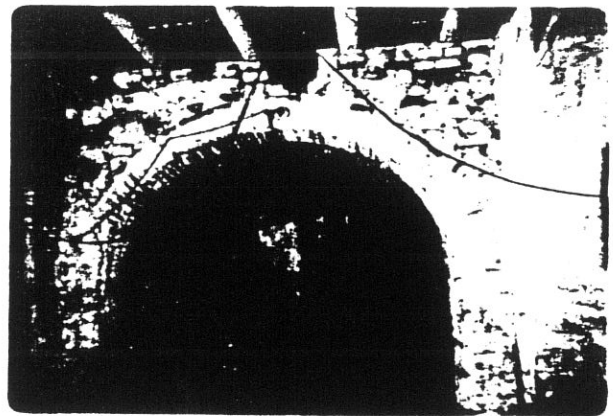


8507

10



11



8509

12



COMUNE DI S. GIOVANNI VALDARNO

VARIANTE AL P.R.G. PER IL CENTRO STORICO

111

progettista: Prof. Arch. Gianfranco Di Pietro

INDAGINE STORICO - TIPOLOGICA

Ufficio Centro Storico

collaboratori: Mauro Alpini, Anna Bartolozzi,
Luigi Castigli, Silvio Innocenti,
Luca Mazzuri, Alba Navalesi

SCHEDA DI RILEVAMENTO, ANALISI TIPOLOGICA
E INDICAZIONI OPERATIVE

ISOLATO

3

U. E.

104

P.C.

94

1987
VIA *PIAZZA

Garibaldi

II^o civ.
II-13

SEC. XIX
VIA *PIAZZA

S. Croce

n° civ.

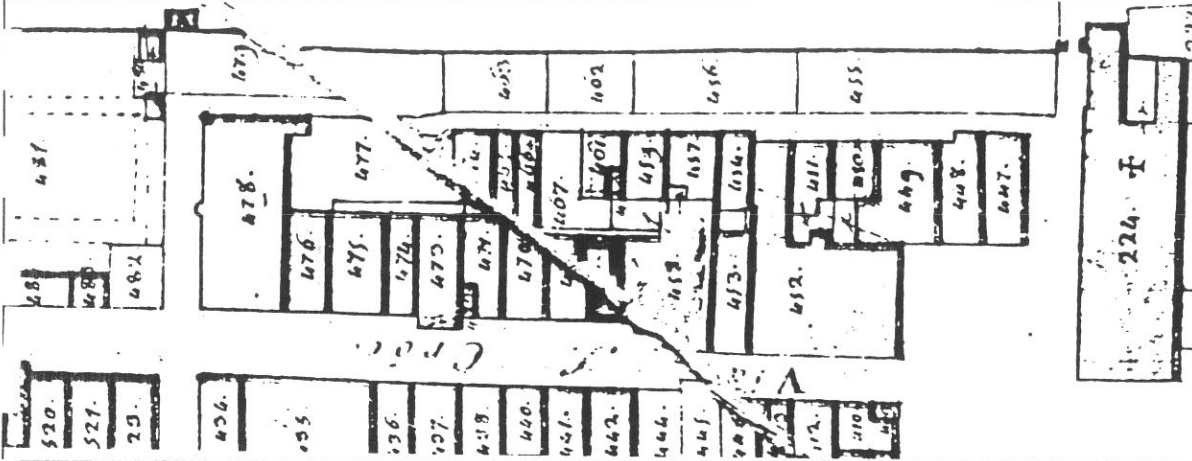
DOCUMENTAZIONE DELL'ASSETTO FONDARIO - DATI CATASTALI

1

Rilevamento Primo Quarto Sec. XIX

Scala 1 : 1250

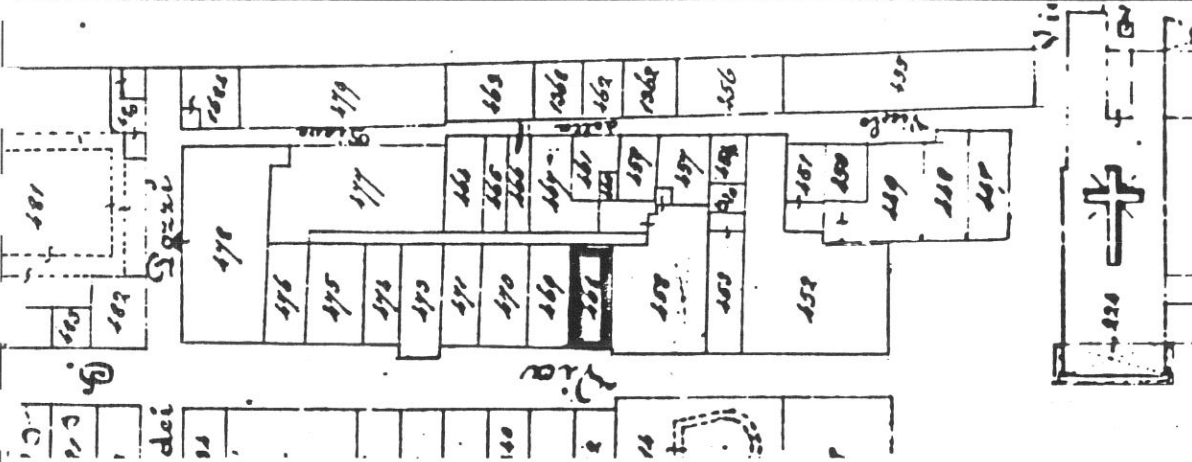
Dimensioni U.E.



Fronte m. 5,5
Profondità m. 12,5
Superficie mq68,75
Note

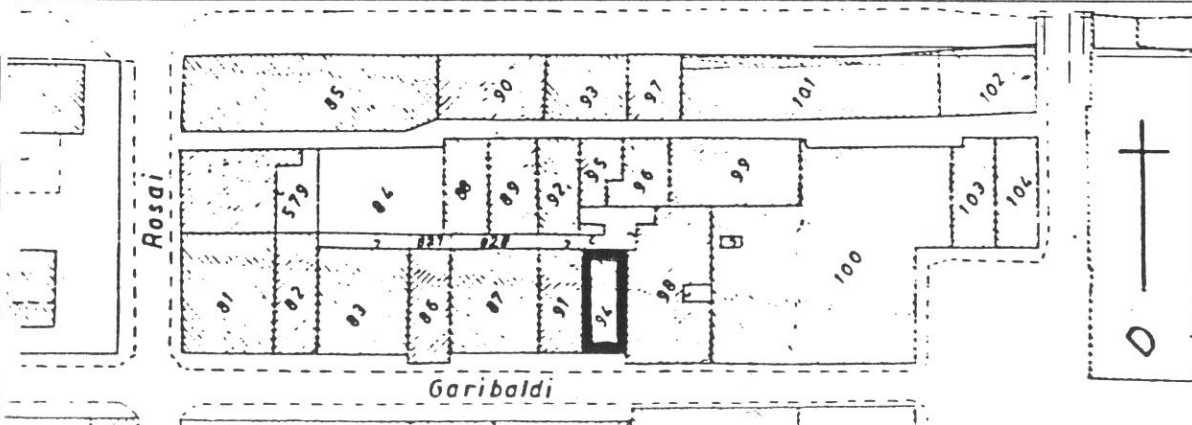
Rilevamento all'impianto

Scala 1 : 1250



Rilevamento N.C.E.U.

Scala 1 : 1000

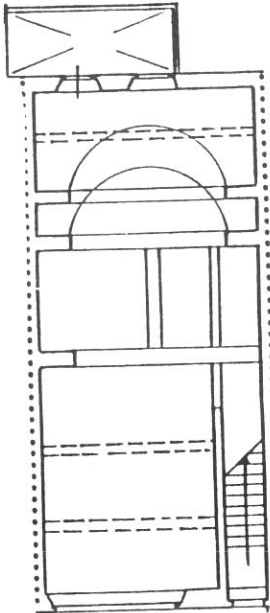


SCHEDA N°

104

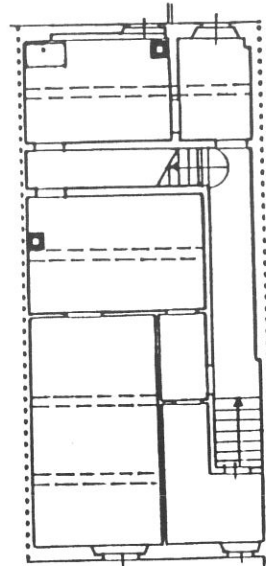
112

P. TERRA

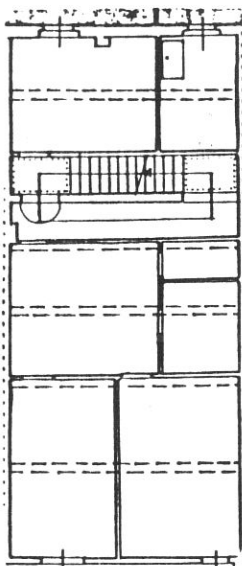


VIA GARIBALDI

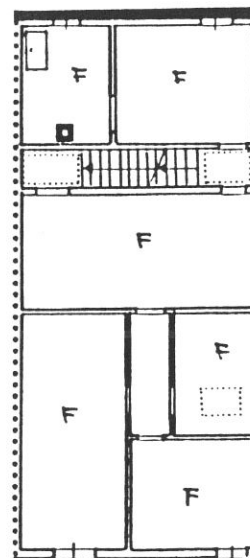
P. PRIMO



P. SECONDO



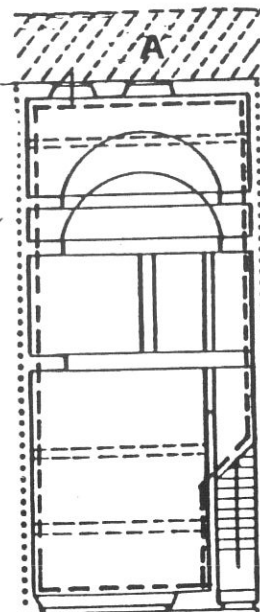
P. TERZO



Tipologia

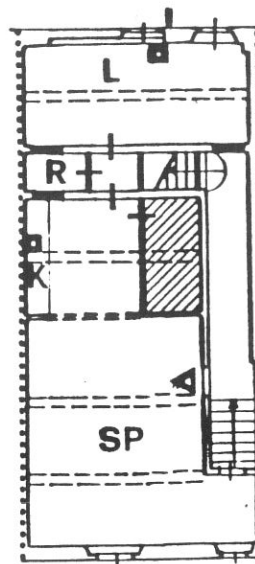
Casa a schiera a 4 piani, corpo triplo (vano interno buio). Scala perpendicolare al fronte fino al P.1°, poi parallela a una rampa con corridoio di rigiro ai piani successivi.

P. TERRA

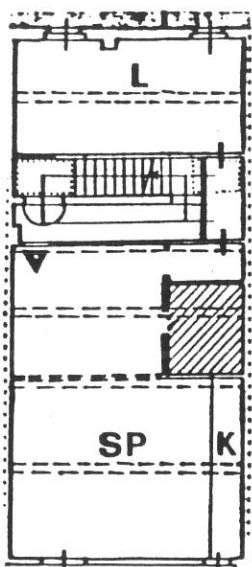


VIA GARIBALDI

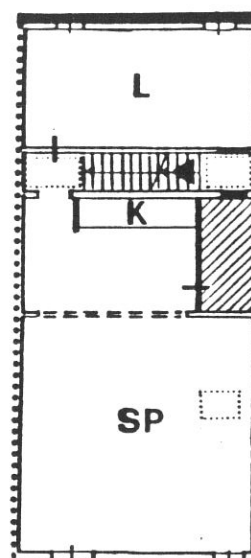
P. PRIMO



P. SECONDO



P. TERZO

**Destinazioni d'uso**

P.T.: commerciale/artigianale (1 unità);

A : riapertura al pubblico passaggio dell'antico chiasso da via Rosai a p.za Cavour (vedi n. 7 sulla tavola di piano);

P.1°: 1 alloggio;

P.2°: 1 alloggio;


P.3°: 1 alloggio.

Impianto distributivo

Localizzazione bagni e organizzazione interna conforme alle indicazioni progettuali.
Ammessa ristrutturazione scala per consentire l'alloggio passante al P.2°.


Prescrizioni particolari

Demolizione muro di confine nella corte posteriore per realizzare la continuità del chiasso. Riconfigurazione apertura del vano a P.T. ed eliminazione rotolante.



6A מילוי 7 מ 9351

1



מילוי 22 מ 9352

2


5756

104
115



7A מילוי 8 מ 9352


3



8797

מילוי 10 מ 9352


4



מילוי 9 מ 9352

5


8887



מילוי 22 מ 9352

6

158




26A 27..

7

5715

841 178



COVERTURE

COMUNE DI S. GIOVANNI VALDARNO
VARIANTE AL P.R.G. PER IL CENTRO STORICO

117

progettista: Prof. Arch. Gianfranco Di Pietro

INDAGINE STORICO - TIPOLOGICA
Ufficio Centro Storico

collaboratori: Mauro Alpini, Anna Bartolozzi,
 Luigi Castigli, Silvio Innocenti,
 Luca Mazzuri, Alba Navalesi

**SCHEDA DI RILEVAMENTO, ANALISI TIPOLOGICA
 E INDICAZIONI OPERATIVE**

ISOLATO

U. E.

P.C.

3

105

91

1987
 VIA *PIAZZA Garibaldi

n° civ.
 15-17

SEC. XIX
 VIA *PIAZZA

S.Croce

n° civ.

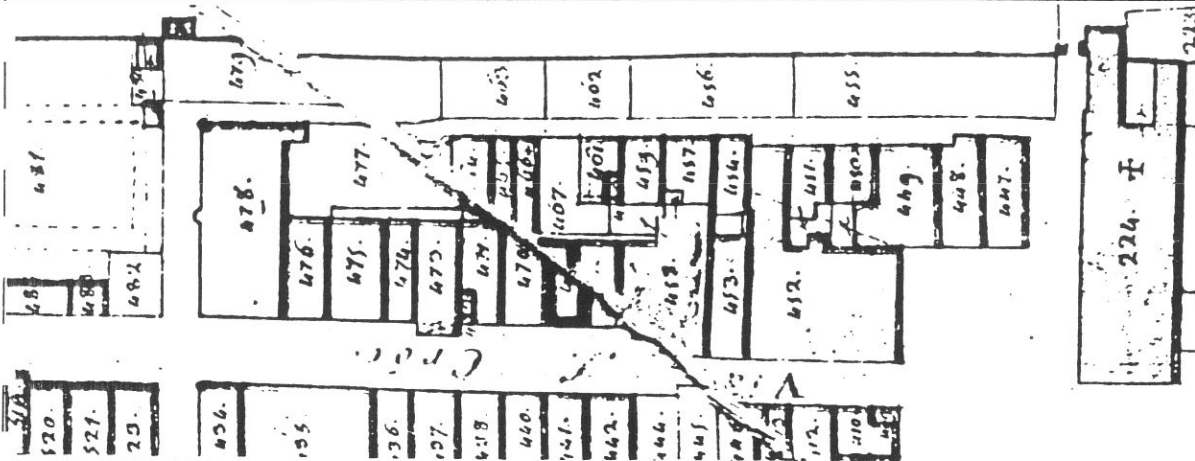
DOCUMENTAZIONE DELL'ASSETTO FONDARIO - DATI CATASTALI

1

Rilevamento Primo Quarto Sec. XIX

Scala 1 : 1250

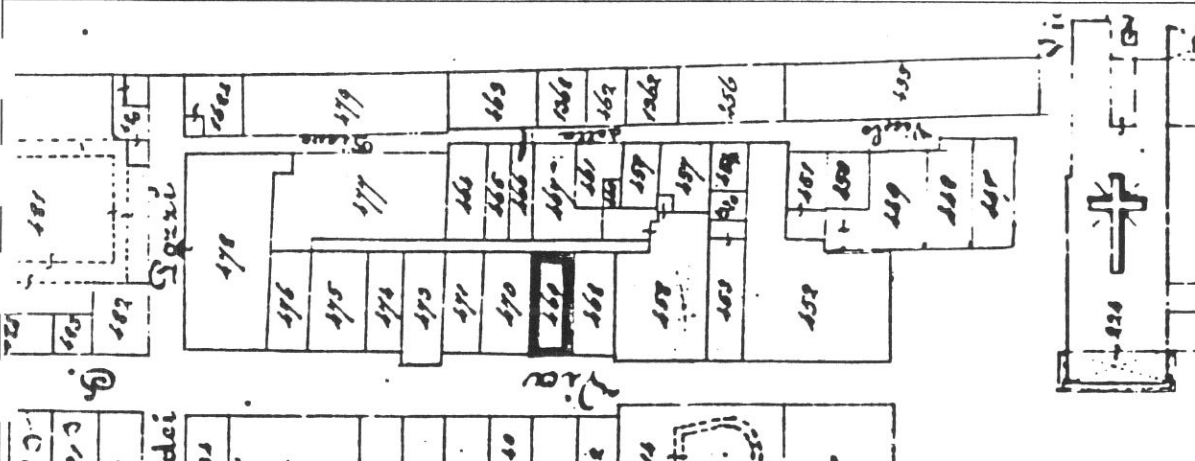
Dimensioni U.E.



Fronte m. 6
 Profondità m. 14
 Superficie mq84
 Note

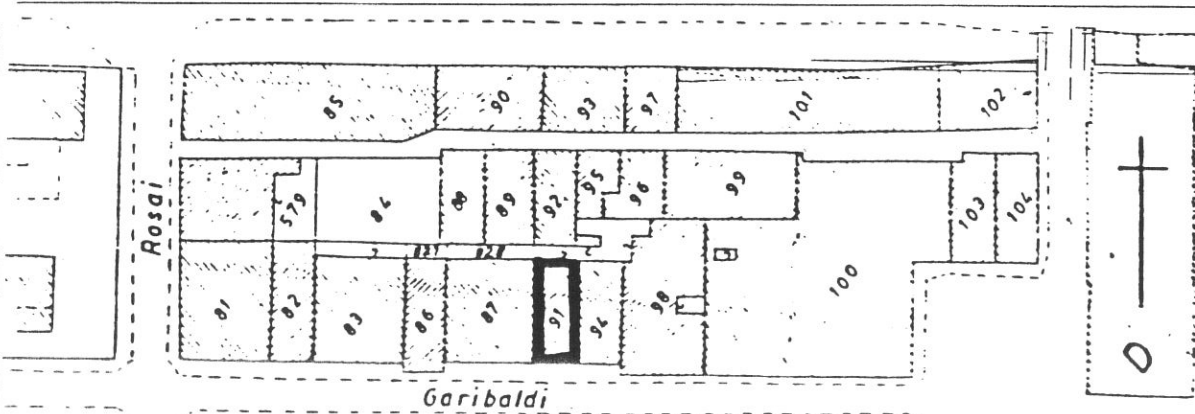
Rilevamento all'impianto

Scala 1 : 1250



Rilevamento N.C.E.U.

Scala 1 : 1000

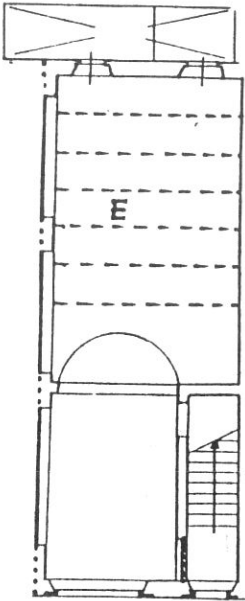


SCHEDA N°

105

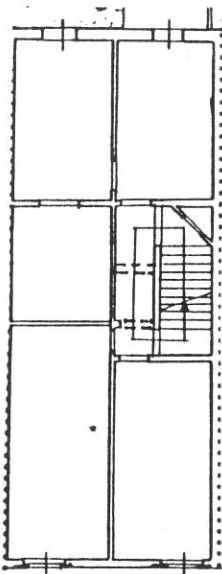
118

P. TERRA

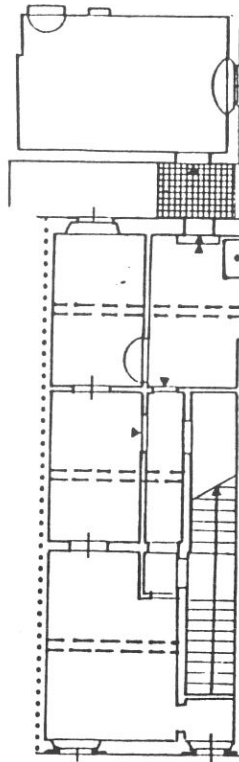


VIA GARIBALDI

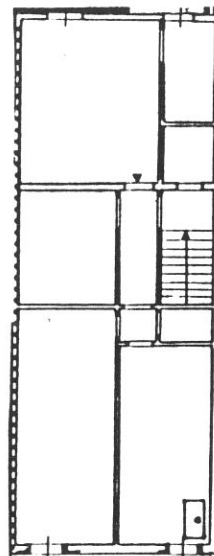
P. SECONDO



P. PRIMO

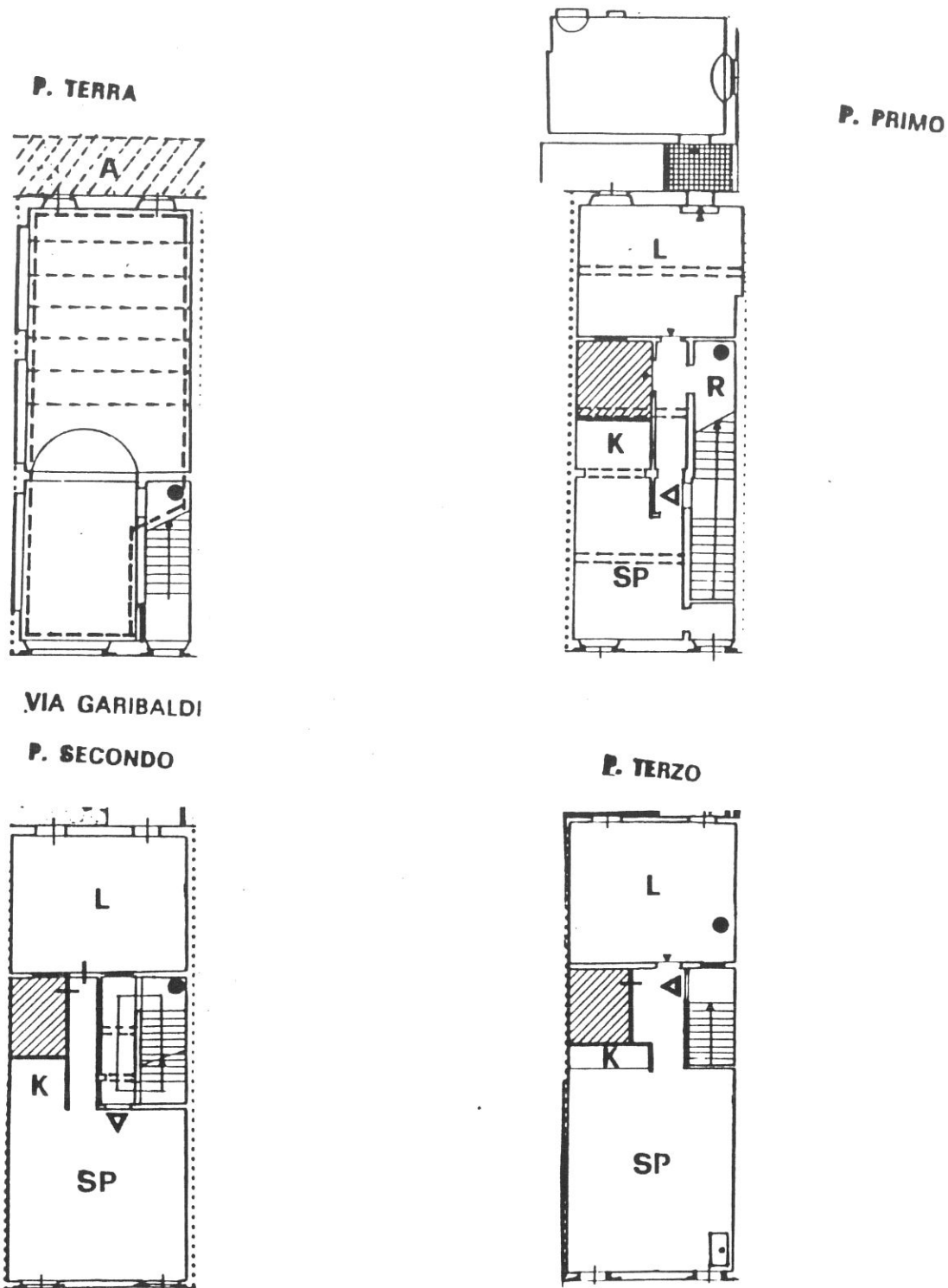


P. TERZO



Tipologia

Casa a schiera a 4 piani, corpo triplo (vano interno buio); scala perpendicolare al fronte con rampe allineate; al P.2° corridoio di rigiro. Scavalco del chiasso al P.1° con un vano annesso di pertinenza dell'U.E. 94.



Destinazioni d'uso

P.T.: commerciale/artigianale (1 unità);

A: riapertura al pubblico passaggio dell'antico chiasso da via Rosai a p.za Cavour (vedi n. 7 sulla tavola di piano);

P.1°: 1 alloggio (con mantenimento del vano annesso oltre il terrazzo di scavalco);

P.2°: 1 alloggio;

P.3°: 1 alloggio.

120

Impianto distributivo

Localizzazione bagni e organizzazione interna conforme alle indicazioni progettuali.

Prescrizioni particolari


Riapertura del chiasso mediante demolizione del muro di confine della corte ter-
gale.



A 3111111111 31 11111111

ST55 5754


1



105
81
121

2

9A 10 9354



8A 9 9353


3



28A 29 m


5717

4



8 11111111 11111111

5




9 11111111 11111111

5738

6


122

10




7

29 29A



APERTURE

11



8452

10

COMUNE DI S. GIOVANNI VALDARNO
VARIANTE AL P.R.G. PER IL CENTRO STORICO

123

progettista: Prof. Arch. Gianfranco Di Pietro

INDAGINE STORICO - TIPOLOGICA

Ufficio Centro Storico

collaboratori: Mauro Alpini, Anna Bartolozzi,
 Luigi Castigli, Silvio Innocenti,
 Luca Mazzuri, Alba Navalesi

SCHEDA DI RILEVAMENTO, ANALISI TIPOLOGICA
 E INDICAZIONI OPERATIVE

ISOLATO

U. E.

P.C.

3

106

87

1987
 VIA *PIAZZA

Garibaldi

n° civ.
 19-21-23

SEC. XIX
 VIA *PIAZZA

S. Croce

n° civ.

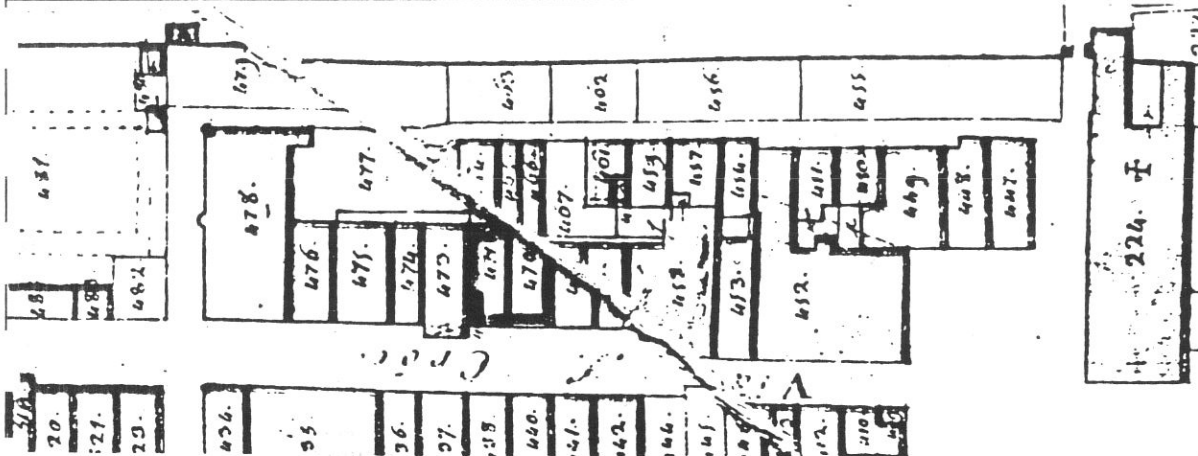
DOCUMENTAZIONE DELL'ASSETTO FONDARIO - DATI CATASTALI

1

Rilevamento Primo Quarto Sec. XIX

Scala 1 : 1250

Dimensioni U.E.

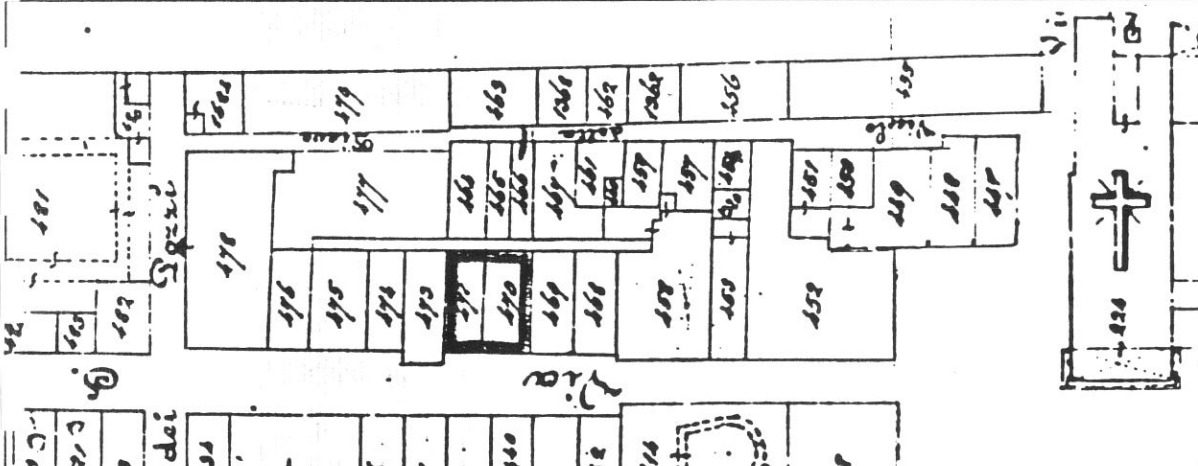


Fronte m. 12
 Profondità m. 14
 Superficie mq 168

Note

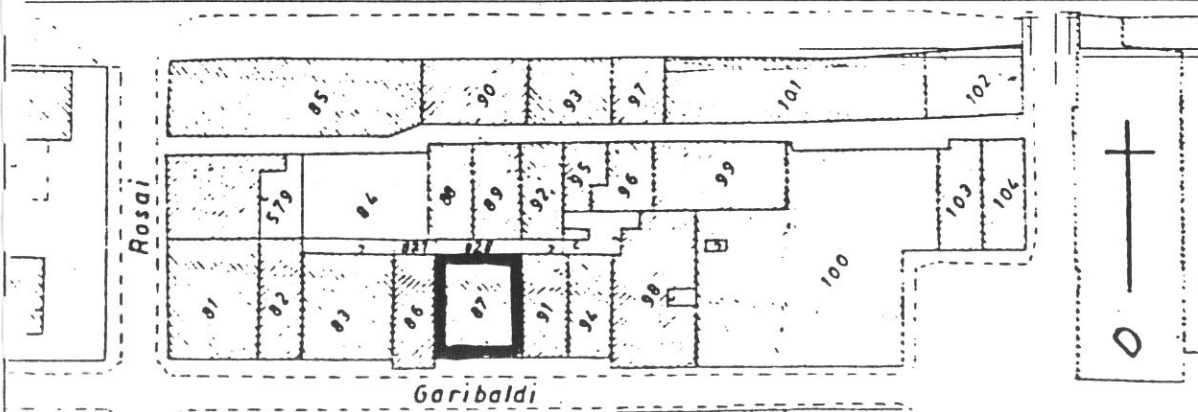
Rilevamento all'impianto

Scala 1 : 1250



Rilevamento N.C.E.U.

Scala 1 : 1000

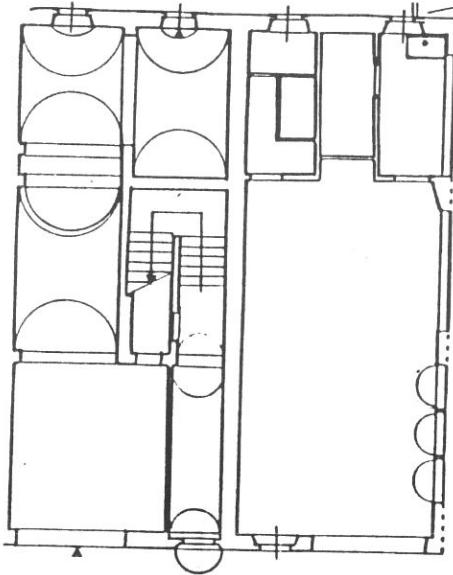


SCHEDA N°

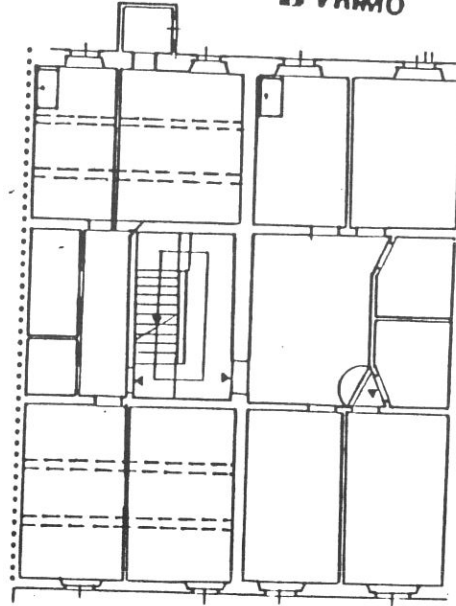
106

124

P. TERRA

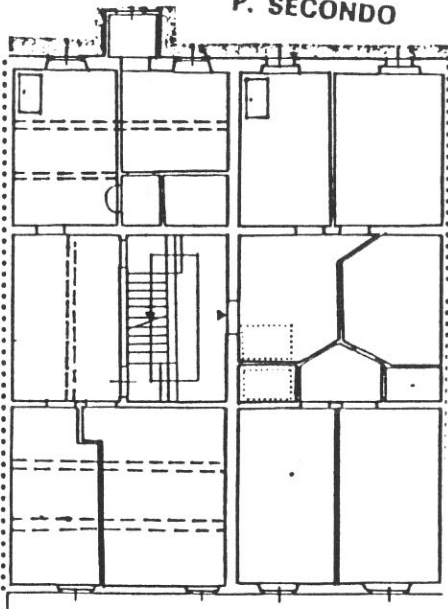


P. PRIMO

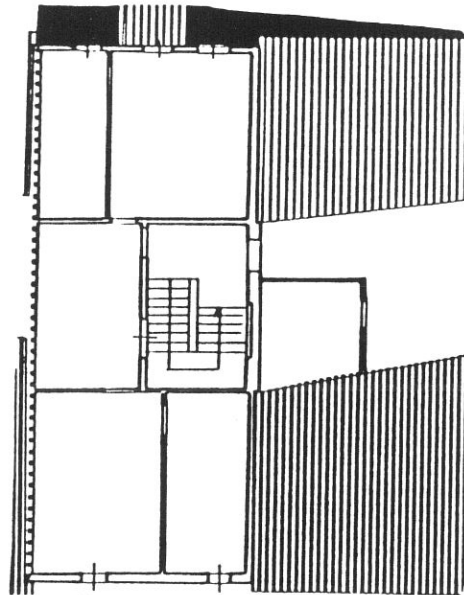


VIA GARIBALDI

P. SECONDO



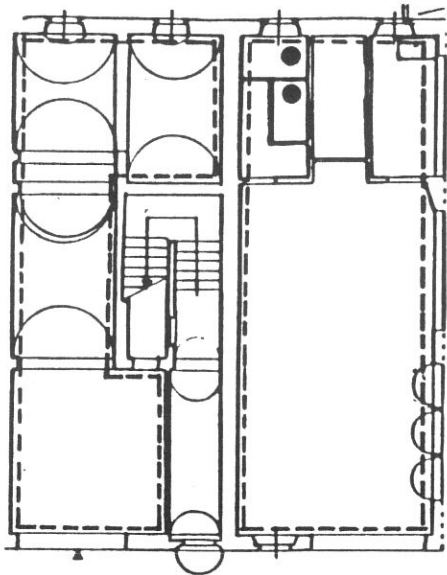
P. TERZO



Tipologia

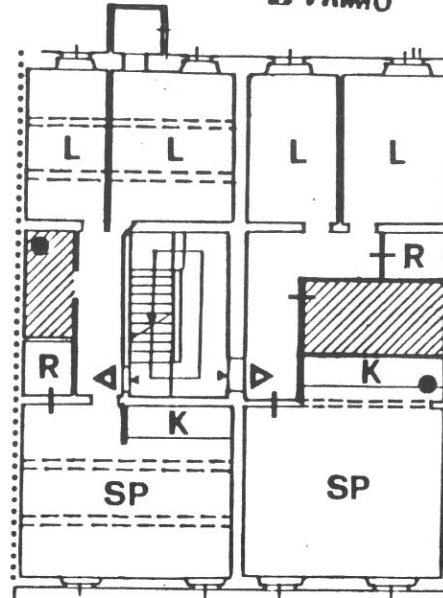
Edificio risultante da rifusione di due case a schiera originarie di 4 piani (quella di sinistra) di 3 piani (quella di destra); corpo triplo senza corte (vano interno buio). Scala ristrutturata a due rampe parziali perpendicolari al fronte; corridoio di rigiro al P.2°, posta nell'unità di sinistra.

P. TERRA

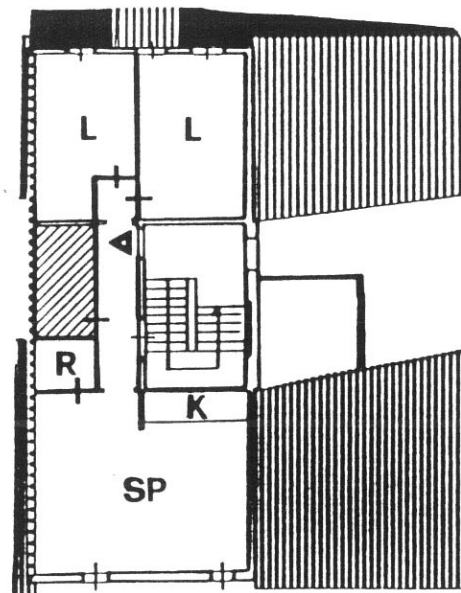


VIA GARIBALDI

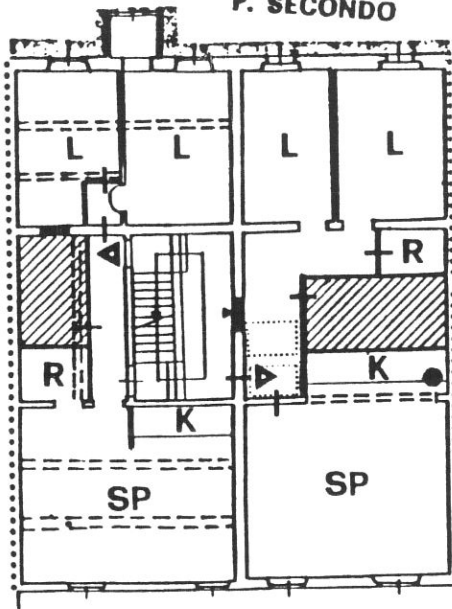
P. PRIMO



P. TERZO




P. SECONDO



Destinazioni d'uso

- P.T.: commerciale/artigianale (2 unità corrispondenti ai due moduli originari);
- P.1°: 2 alloggi;
- P.2°: 2 alloggi;
- P.3°: 1 alloggio.

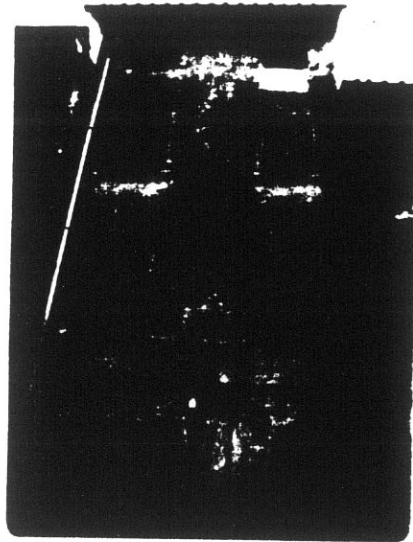
126 **Impianto distributivo**
Localizzazione bagni e organizzazione interna conforme alle indicazioni progettuali.
48 **Prescrizioni particolari**
sostituzione del rotolante nell'apertura
al P.T. sul fronte.



11A 12 9356

1

5752




2


11A 12 9356

106

127




12A 13 9357



5753

4



10A 11 9355

5




10A 11 9355

5754


6

128




7

16 16A




8422

8




9




9 19A 9398

10



28 28A



8484

12

11

5636

COMUNE DI S. GIOVANNI VALDARNO
VARIANTE AL P.R.G. PER IL CENTRO STORICO

129

progettista: Prof. Arch. Gianfranco Di Pietro

INDAGINE STORICO - TIPOLOGICA

Ufficio Centro Storico

collaboratori: Mauro Alpini, Anna Bartolozzi,
 Luigi Castigli, Silvio Innocenti,
 Luca Mazzuri, Alba Navalesi

SCHEDA DI RILEVAMENTO, ANALISI TIPOLOGICA
 E INDICAZIONI OPERATIVE

ISOLATO

3

U. E.

107

P.C.

86

1987
 VIA *PIAZZA

Garibaldi

n° civ.
 25-27

SEC. XIX
 VIA *PIAZZA

S. Croce

n° civ.

DOCUMENTAZIONE DELL'ASSETTO FONDARIO - DATI CATASTALI

1

Rilevamento Primo Quarto Sec. XIX

Scala 1 : 1250

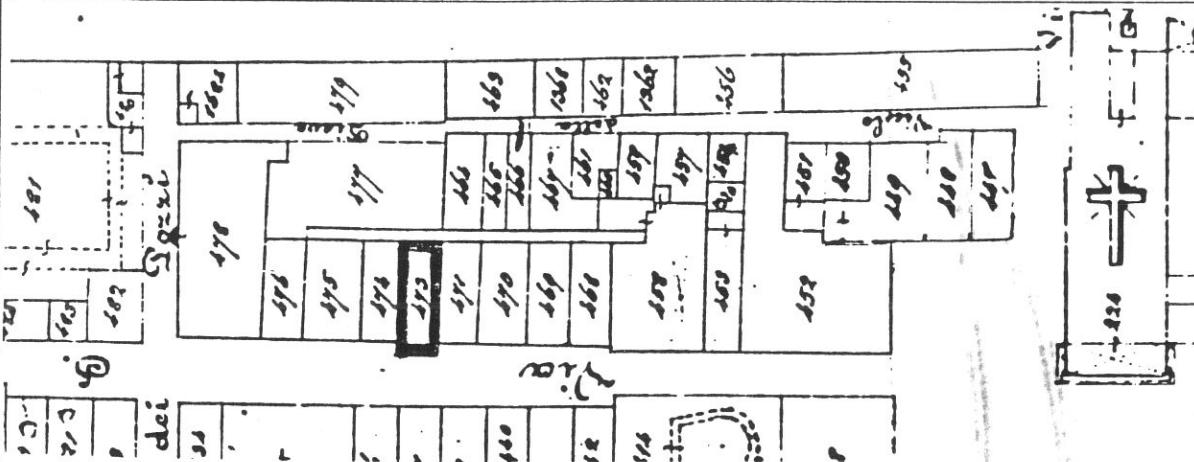
Dimensioni U.E.



Fronte m. 5,5
 Profondità m. 15
 Superficie mq. 82,5
 Note

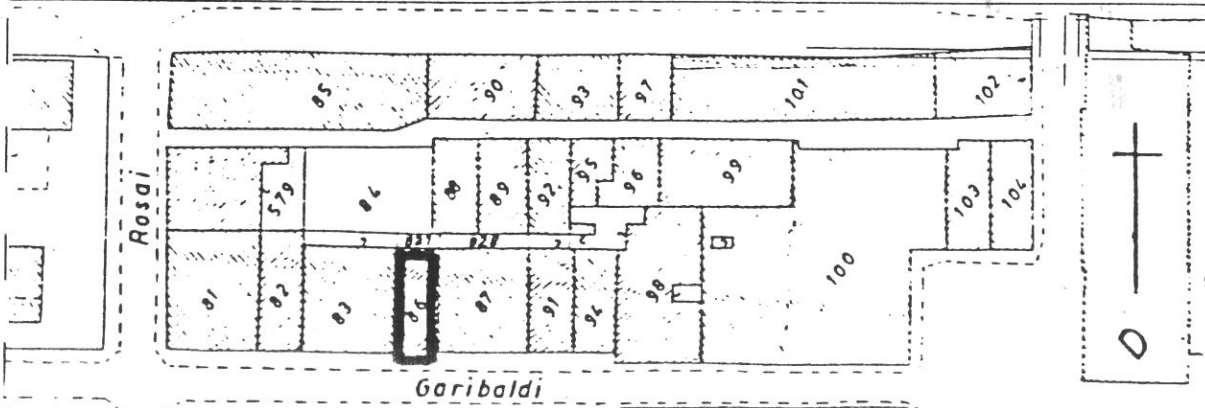
Rilevamento all'impianto

Scala 1 : 1250



Rilevamento N.C.E.U.

Scala 1 : 1000



SCHEDA N°

107

Tipologia

Casa a schiera con fronte incrementato dal P.1° con formazione di portico su strada. Tre piani, corpo triplo. L'edificio é stato oggetto di completo restauro da parte del Comune.


Destinazioni d'uso al P.T.

Riapertura dell'antico chiasso al pubblico passaggio da via Rosai a p.za Cavour (vedi n. 7 nella tavola di piano);

Formazione di passaggio aperto al pubblico da via Garibaldi al chiasso (vedi n. 8 nella tavola n. 1 di piano) più vano accessorio alla residenza.

Prescrizioni particolari

Demolizione delle tamponature esistenti in corrispondenza del chiasso.



15. תל אביב - 13A

5657

4




15. תל אביב - 13A

5706


570

131
107



15. תל אביב - 26


131



15. תל אביב - 25

5749


4



15. תל אביב - 14

9358


5



15. תל אביב - 14


9359

6



8394


L-12A 13 m



8396

L-14A 15 m


19



L-15A 16 m


17

5751



8398


L-16A 17 m



8395

L-13A 14 m


10



8397

L-15A 16 m


100



8404

24A 230


13



8406

24A 250

15

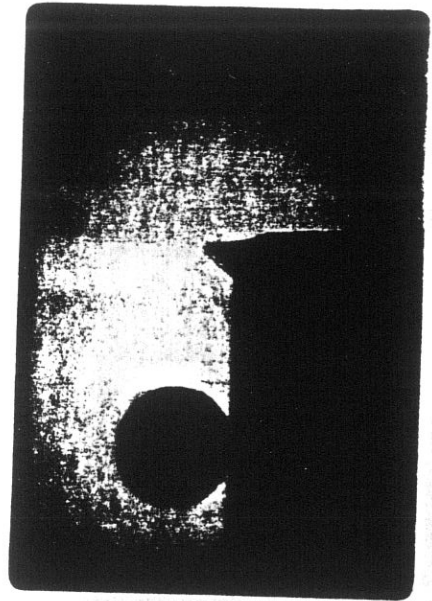


8399

24A 250

6


12



8405

24A 250

14

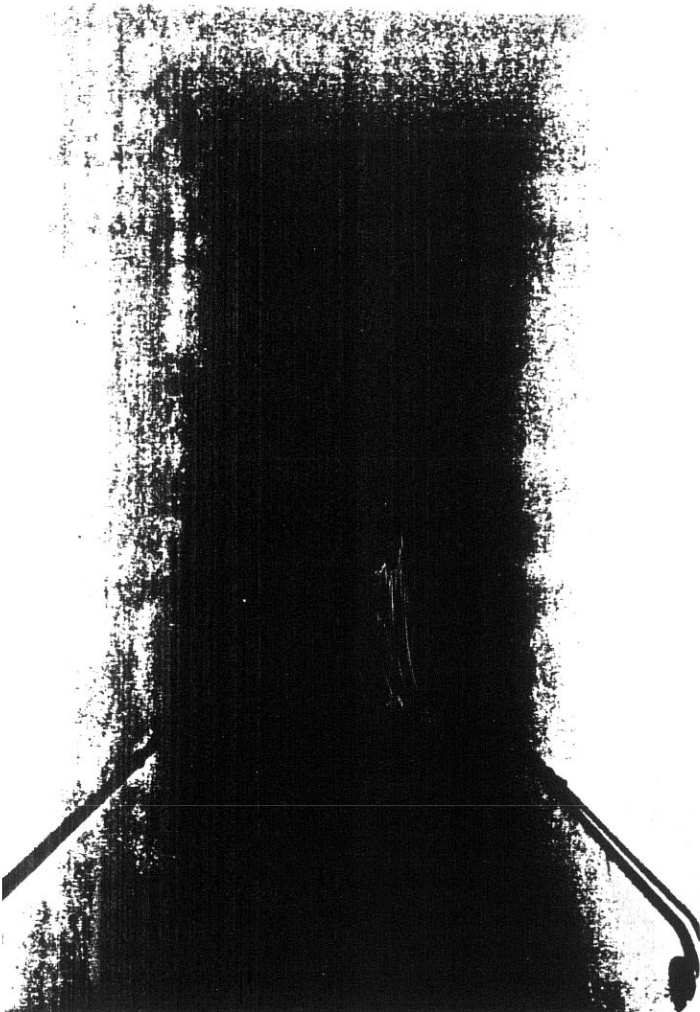


8403


21A 220

16

134




8609




8400

19



8402

20



COMUNE DI S. GIOVANNI VALDARNO
VARIANTE AL P.R.G. PER IL CENTRO STORICO

135

progettista: Prof. Arch. Gianfranco Di Pietro

INDAGINE STORICO - TIPOLOGICA

Ufficio Centro Storico

collaboratori: Mauro Alpini, Anna Bartolozzi,
 Luigi Castigli, Silvio Innocenti,
 Luca Mazzuri, Alba Navalesi

SCHEDA DI RILEVAMENTO, ANALISI TIPOLOGICA
 E INDICAZIONI OPERATIVE

ISOLATO

U. E.

P.C.

3

108

83

1987
 VIA * PIAZZA Garibaldi n° civ.
 29-31-33

SEC. XIX
 VIA * PIAZZA S.Croce n° civ.

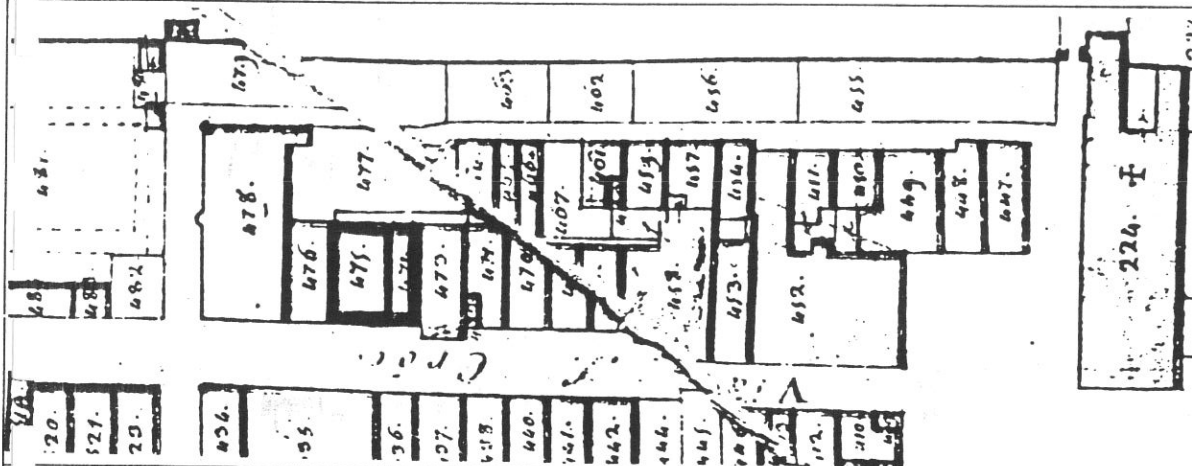
DOCUMENTAZIONE DELL'ASSETTO FONDARIO - DATI CATASTALI

1

Rilevamento Primo Quarto Sec. XIX

Scala 1 : 1250

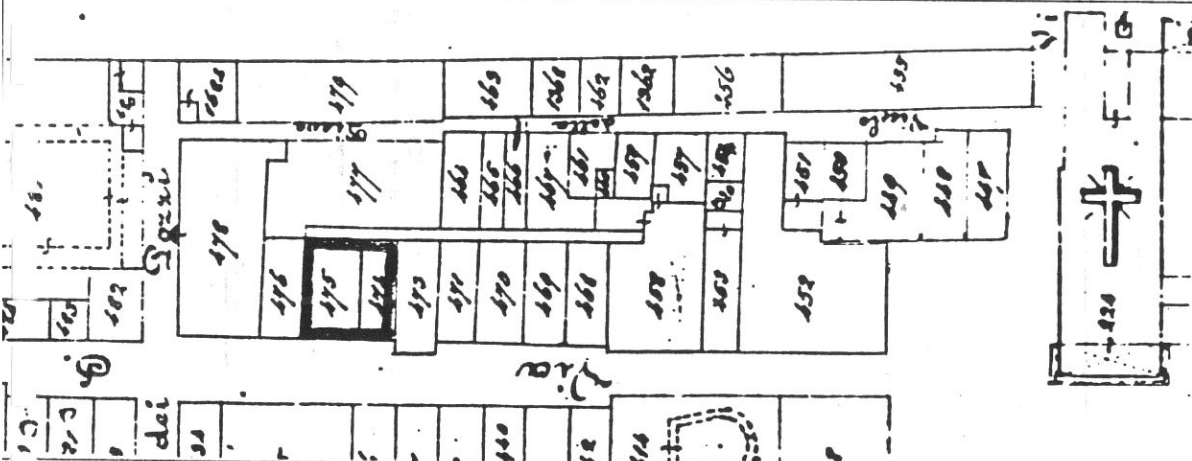
Dimensioni U.E.



Fronte m. 12
 Profondità m. 14
 Superficie mq 168
 Note

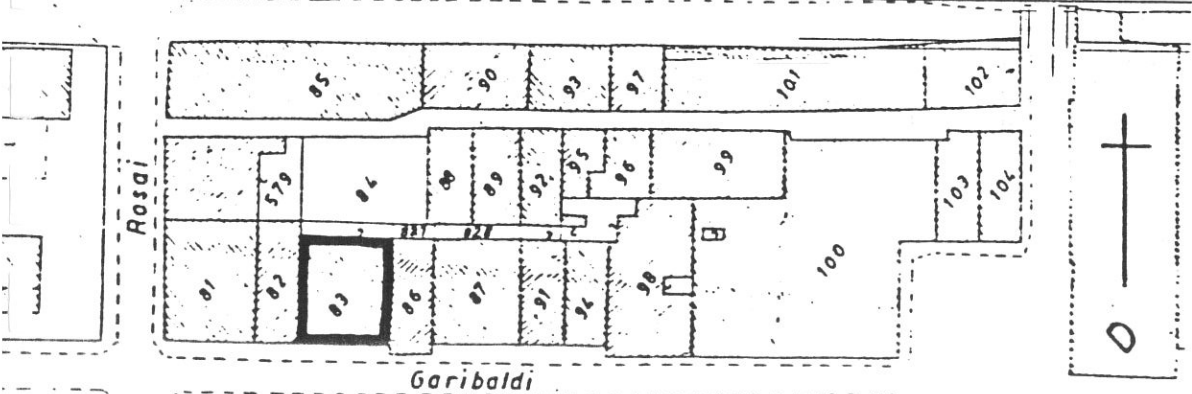
Rilevamento all'impianto

Scala 1 : 1250



Rilevamento N.C.E.U.

Scala 1 : 1000

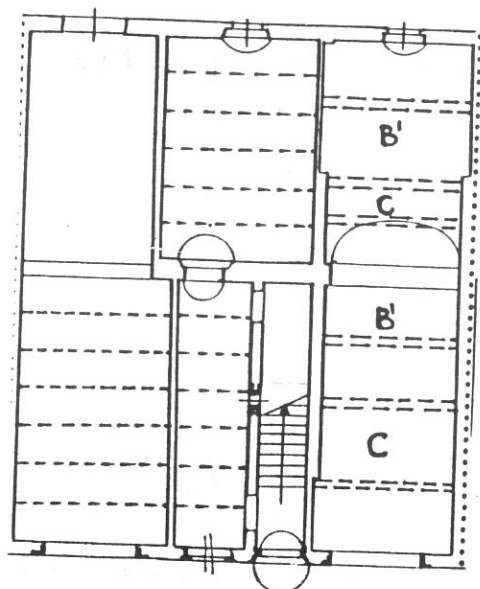


SCHEDA N°

108

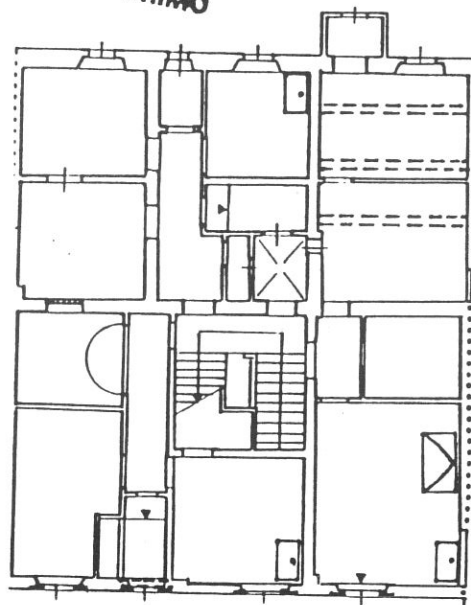
136

P. TERRA

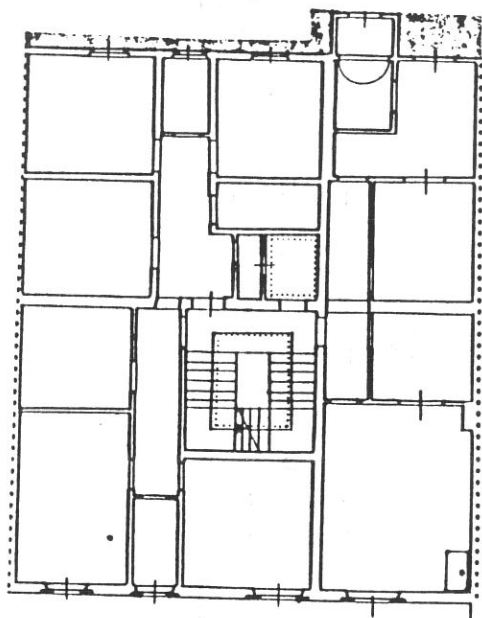


VIA GARIBALDI

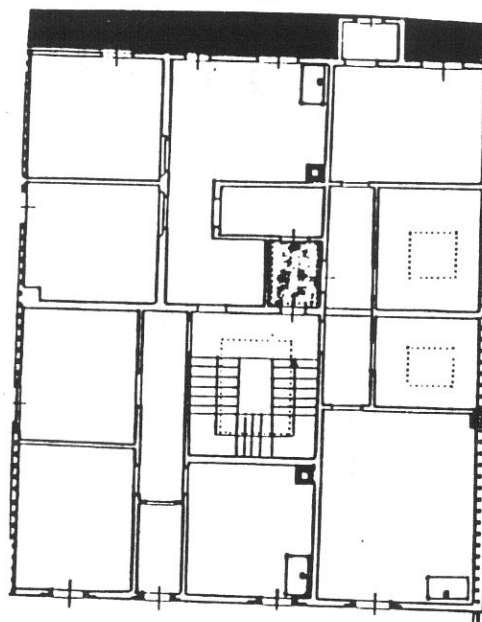
P. PRIMO



P. SECONDO



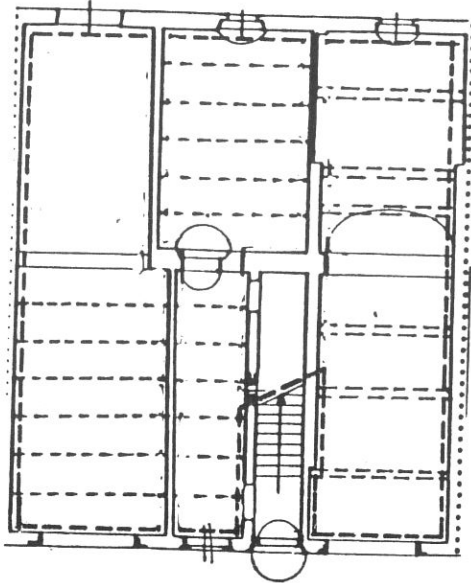
P. TERZO



Tipologia

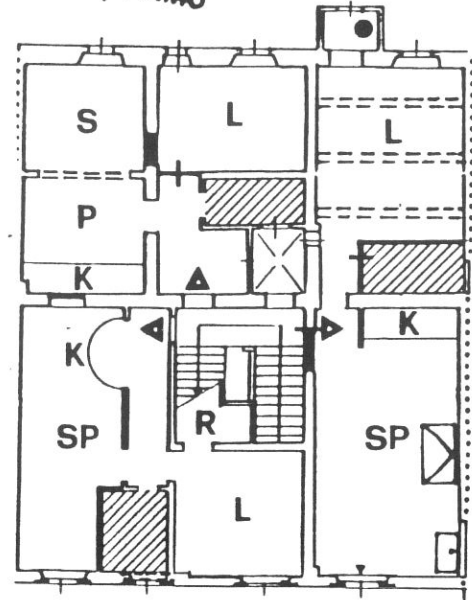
Edificio a 4 piani risultante da rifusione di case a schiera originarie; fronte unitario a 4 finestre. Scala perpendicolare al fronte fino al P.1°, poi a tre rampe di ristrutturazione. Chiostrina aeroilluminante a partire dal P.1° posta in adiacenza del vano scala.

P. TERRA

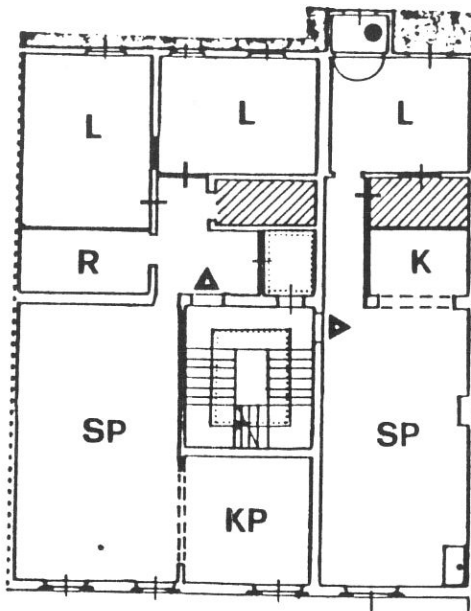


VIA GARIBALDI

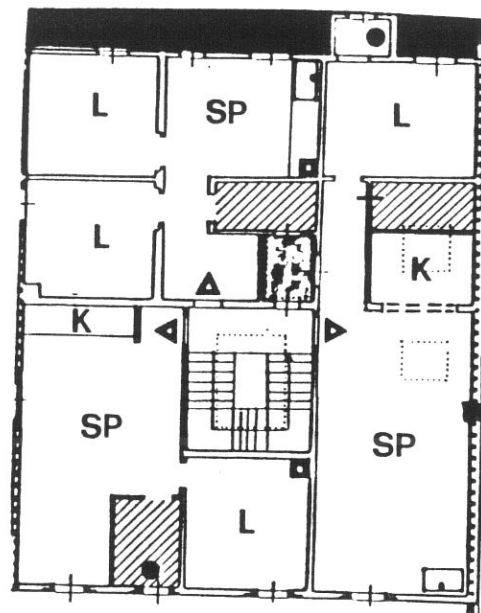
P. PRIMO



P. SECONDO



P. TERZO

**Destinazioni d'uso**

P.T.: commerciale/artigianale (3 unità max);

P.1°: 3 alloggi;

P.2°: 2 alloggi (in alternativa 3 vedi progetto piani 1° e 3°);

P.3°: 3 alloggi.


Impianto distributivo

Localizzazione bagni e organizzazione interna conforme alle indicazioni progettuali. In caso di ristrutturazione già avvenuta le indicazioni progettuali costituiscono riferimento per eventuali ulteriori trasformazioni.

Prescrizioni particolari

eliminazione rotolanti alle aperture del P.T.

1087A - 1087B - 1087C



2

8352



4

1087D - 1087E - 1087F - 34A - 1087G - 1087H




5

1756 - 1757 - 1758 - 1759 - 1760 - 1761 - 1762 - 1763 - 1764 - 1765 - 1766 - 1767 - 1768 - 1769 - 1770



1

1087I - 1087J - 1087K




3


1087L - 1087M - 1087N



6


1087O - 1087P - 28A - 1087Q






8348

001




01

8350




10



8350


11

8353




12

8354




13

23A H11000 24 H1110




14




15

15A 16 9360




8548

17




16

35A 8596




18


8457



19

8450






המסעדה החדשה


1

5292




2

המסעדה החדשה, 20.11.1936




3

18A 19 9363




4

5404




המסעדה החדשה

8345



6

המסעדה החדשה, 27A





8338


7



8340




8




19

8344




10



11

35A 111000 24 1110

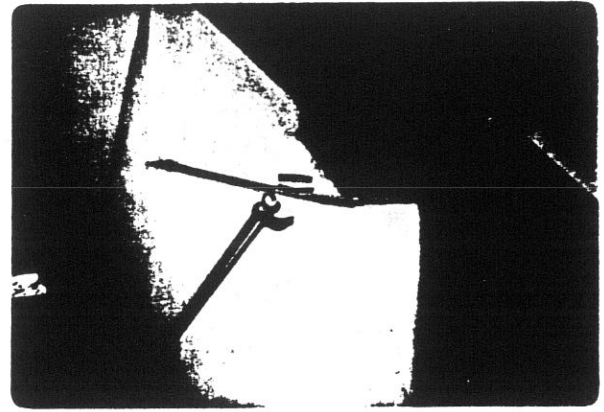


14



15



15A 16 9360



8458


17

16
35A 8596



18


8457



19

8450

141 3



20

8456




21



14 13A

22

5405



23

20A 9399




5534

24

5534

8344



25

9399

COMUNE DI S. GIOVANNI VALDARNO
VARIANTE AL P.R.G. PER IL CENTRO STORICO

142

progettista: Prof. Arch. Gianfranco Di Pietro

INDAGINE STORICO - TIPOLOGICA

Ufficio Centro Storico

collaboratori: Mauro Alpini, Anna Bartolozzi,
 Luigi Castigli, Silvio Innocenti,
 Luca Mazzuri, Alba Navalesi

SCHEDA DI RILEVAMENTO, ANALISI TIPOLOGICA
 E INDICAZIONI OPERATIVE

ISOLATO

U. E.

P.C.

3

109

82

1987
 VIA *PIAZZA Garibaldi n° civ. 35-37
 SEC. XIX VIA *PIAZZA S.Croce n° civ.

DOCUMENTAZIONE DELL'ASSETTO FONDARIO - DATI CATASTALI

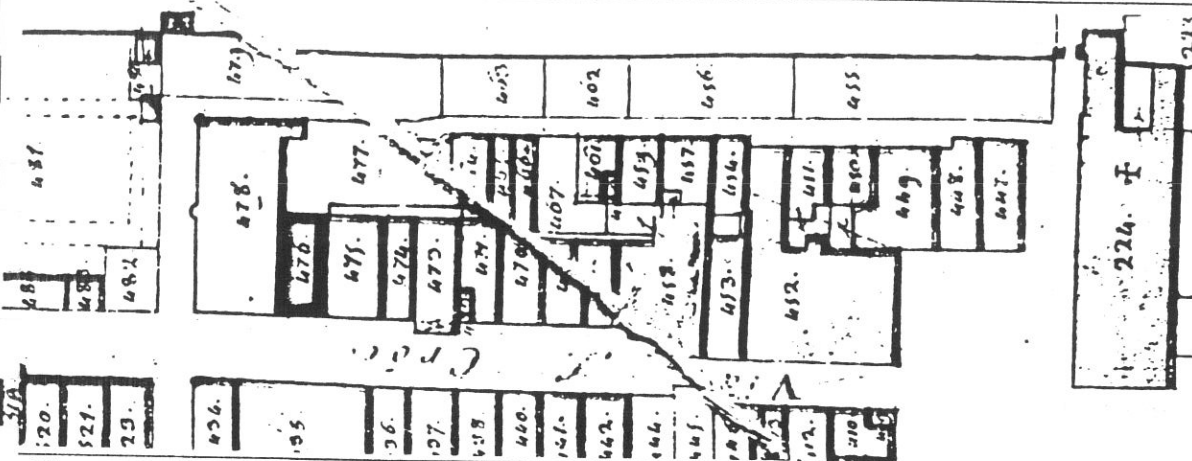
1

Rilevamento Primo Quarto Sec. XIX

Scala 1 : 1250

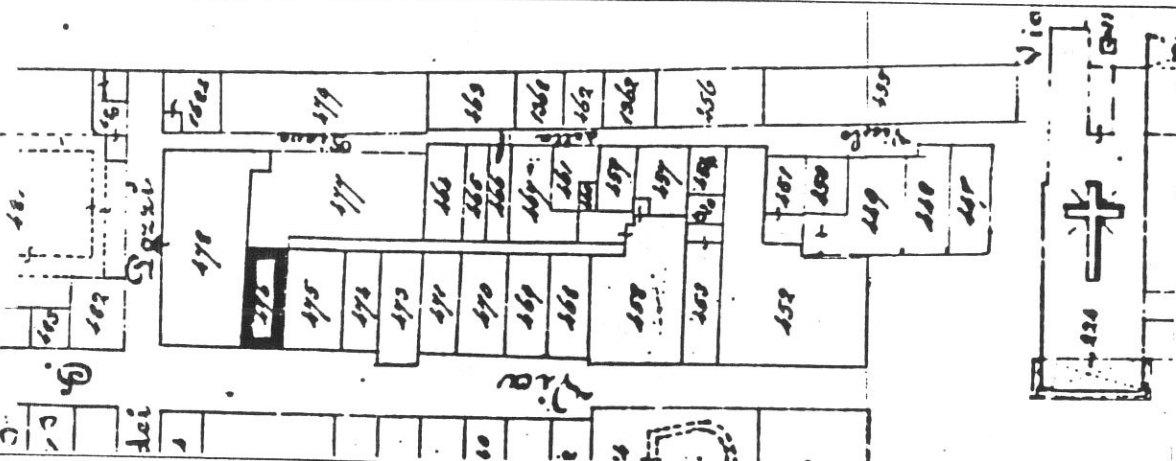
Dimensioni U.E.

Fronte m. 6
 Profondità m. 16
 Superficie mq. 96
 Note



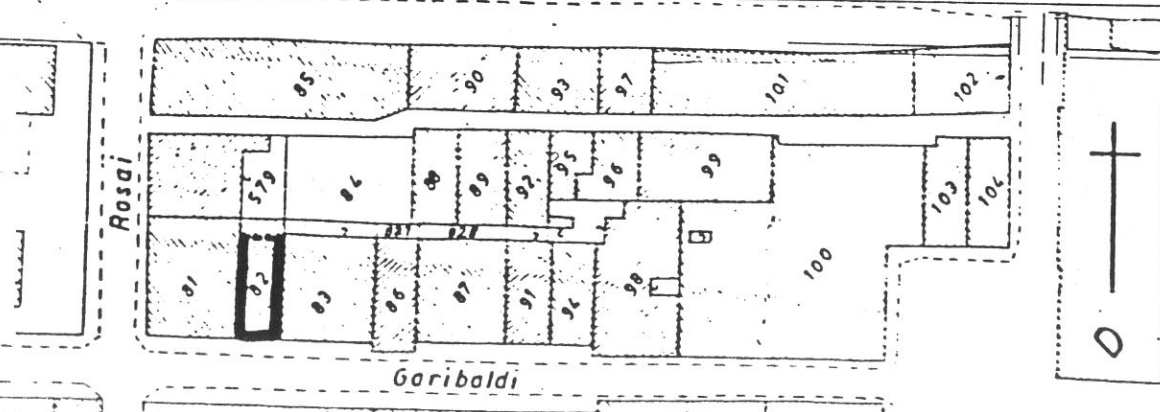
Rilevamento all'impianto

Scala 1 : 1250



Rilevamento N.C.E.U.

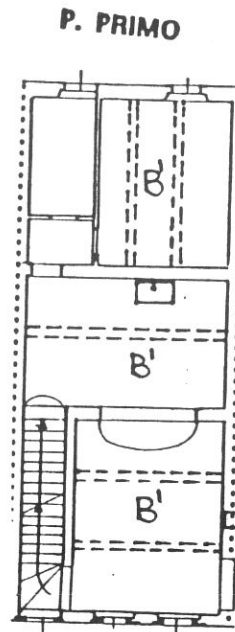
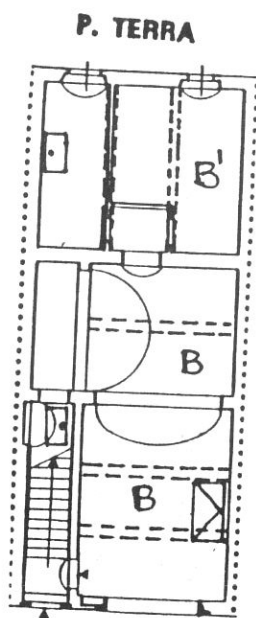
Scala 1 : 1000




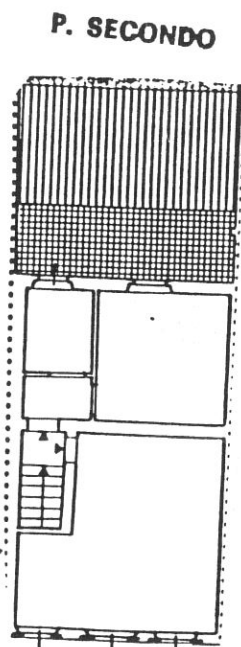
SCHEDA N°

109

143



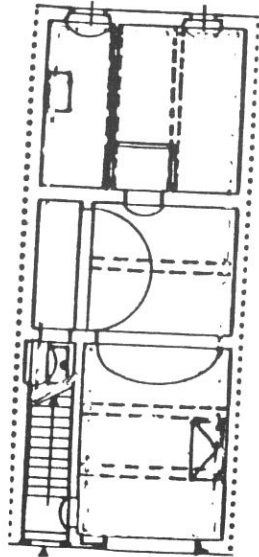
VIA GARIBALDI



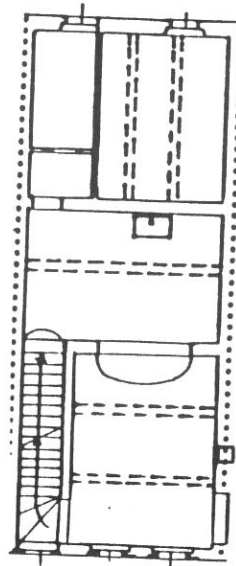
Tipologia

Casa a schiera a 3 piani, corpo a 3 cellule (P.2° parzialmente edificato con terrazzo retrostante); scala a 1 rampa perpendicolare al fronte nella cellula frontale. Edificio completamente ristrutturato.

P. TERRA

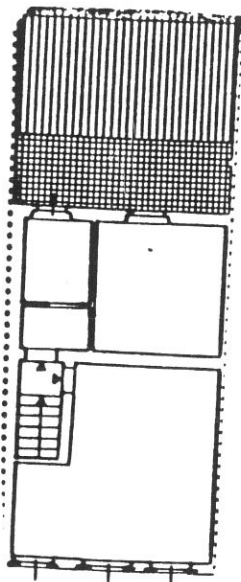


P. PRIMO




VIA GARIBALDI

P. SECONDO



P. TERZO




Destinazioni d'uso

P.T./P.1°/P.2°: 1 alloggio su tre piani.

Impianto distributivo

Libertà di organizzazione interna (già ristrutturato).


198 אב תשל"א, 20.11.1964




198 אב תשל"א

5292

1




2



3


18A 19 9363



4


5404

198 אב תשל"א




198 אב תשל"א

8345



6

198 אב תשל"א 27A



8338

7




8340



8340 - 22A


8



8341 - 22A


9

8349



8349 - 22A

10



8346 - 22A

11